

17.0 Schedules

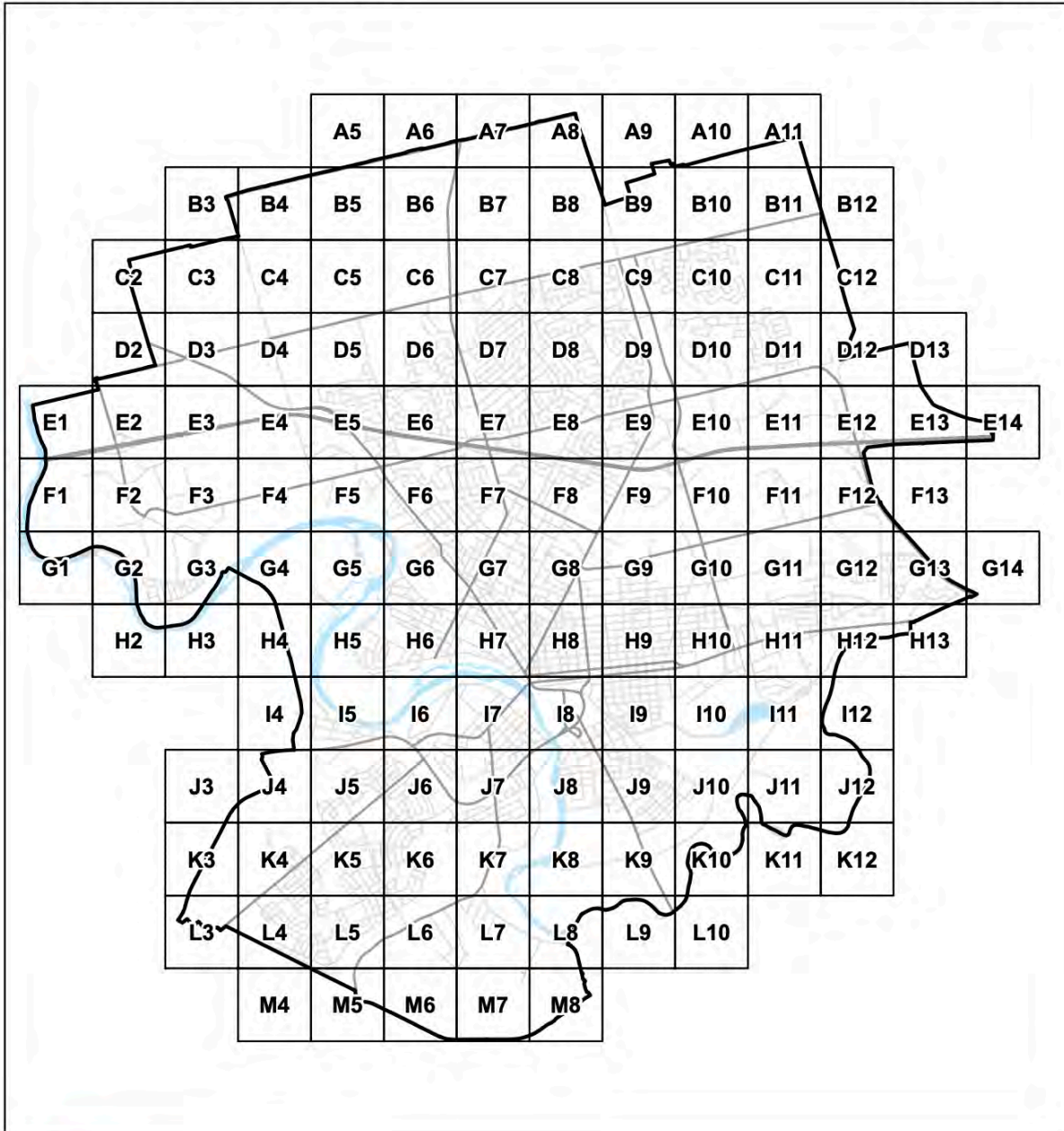
17.1 Schedule A – Zone Maps

The following maps in Section 17.1 outline the applicable **zone** categories listed in Section 1.2.1. For more information on specific maps and areas, please contact the City of Brantford Planning and Development Services by phone at 519-759-4150 or email at planning@brantford.ca

Schedule A – Zone Index Map

Schedule 'A': Zone Maps

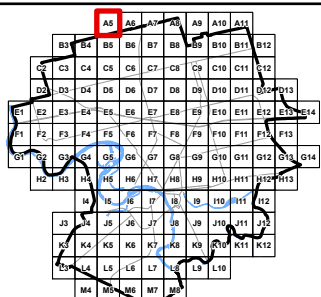
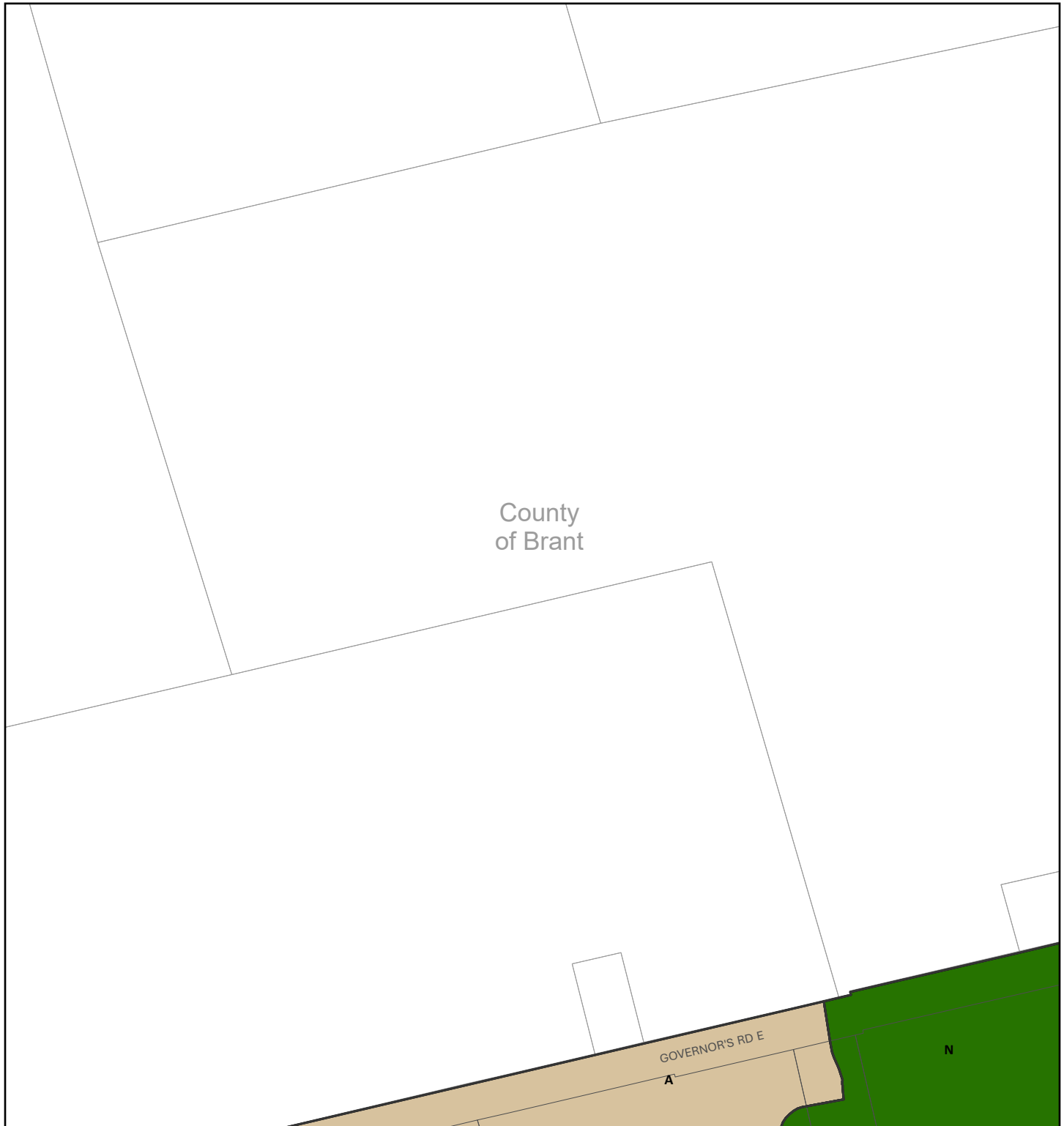
Index Map



Schedule 'A' Zone Maps

Comprehensive Zoning Bylaw





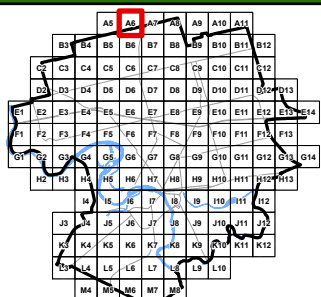
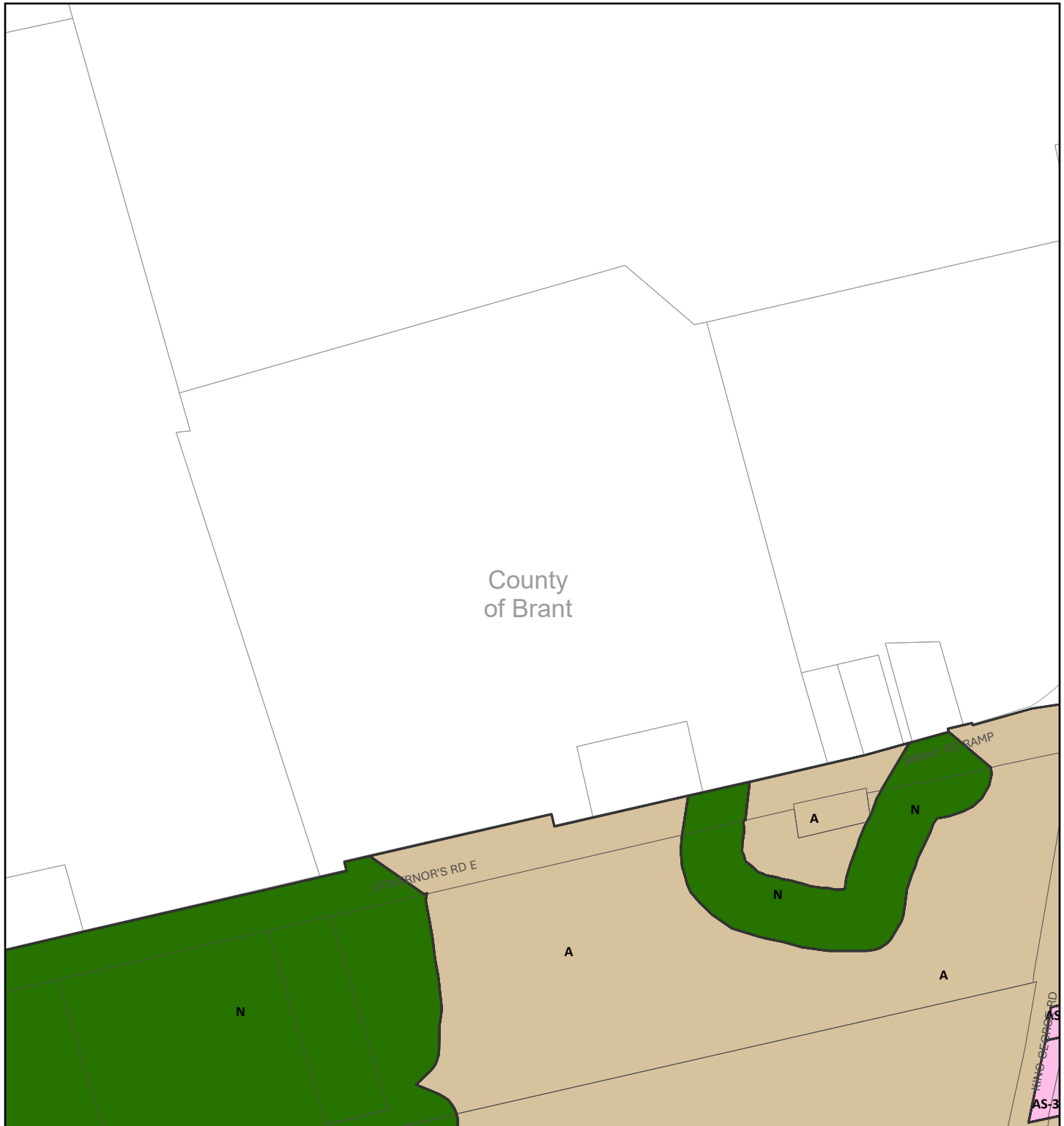
- Mixed Use Zones**
- HM (Historic Mainstreets)
 - UD (Upper Downtown)
 - LD (Lower Downtown)
 - MCC (Major Commercial Centre)
 - BHC (Brant Heritage Conservation District)
 - IC (Intensification Corridor)
- Employment Zones**
- GE (General Employment)
 - PE (Prestige Employment)

- Residential Zones**
- SR (Suburban Residential)
 - GNLR (Greenfield Neighbourhood Low-Rise)
 - NLR (Neighbourhood Low-Rise)
 - RMR (Residential Mid-Rise)
 - RHR (Residential High-Rise)
- Commercial Zones**
- AS (Automobile Service)
 - CC (Convenience Commercial)
 - NC (Neighbourhood Commercial)

- Institutional Zones**
- I1 (Minor Institutional)
 - I2 (Major Institutional)
- Other Zones**
- A (Agricultural)
 - N (Core Natural)
 - OS (Open Space)
 - D (Development)
 - Under Appeal



NTS



Mixed Use Zones

- HM (Historic Mainstreets)
- UD (Upper Downtown)
- LD (Lower Downtown)
- MCC (Major Commercial Centre)
- BHC (Brant Heritage Conservation District)
- IC (Intensification Corridor)

Employment Zones

- GE (General Employment)
- PE (Prestige Employment)

Residential Zones

- SR (Suburban Residential)
- GNLR (Greenfield Neighbourhood Low-Rise)
- NLR (Neighbourhood Low-Rise)
- RMR (Residential Mid-Rise)
- RHR (Residential High-Rise)

Commercial Zones

- AS (Automobile Service)
- CC (Convenience Commercial)
- NC (Neighbourhood Commercial)

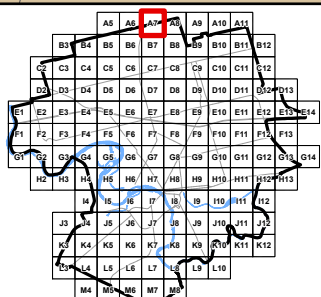
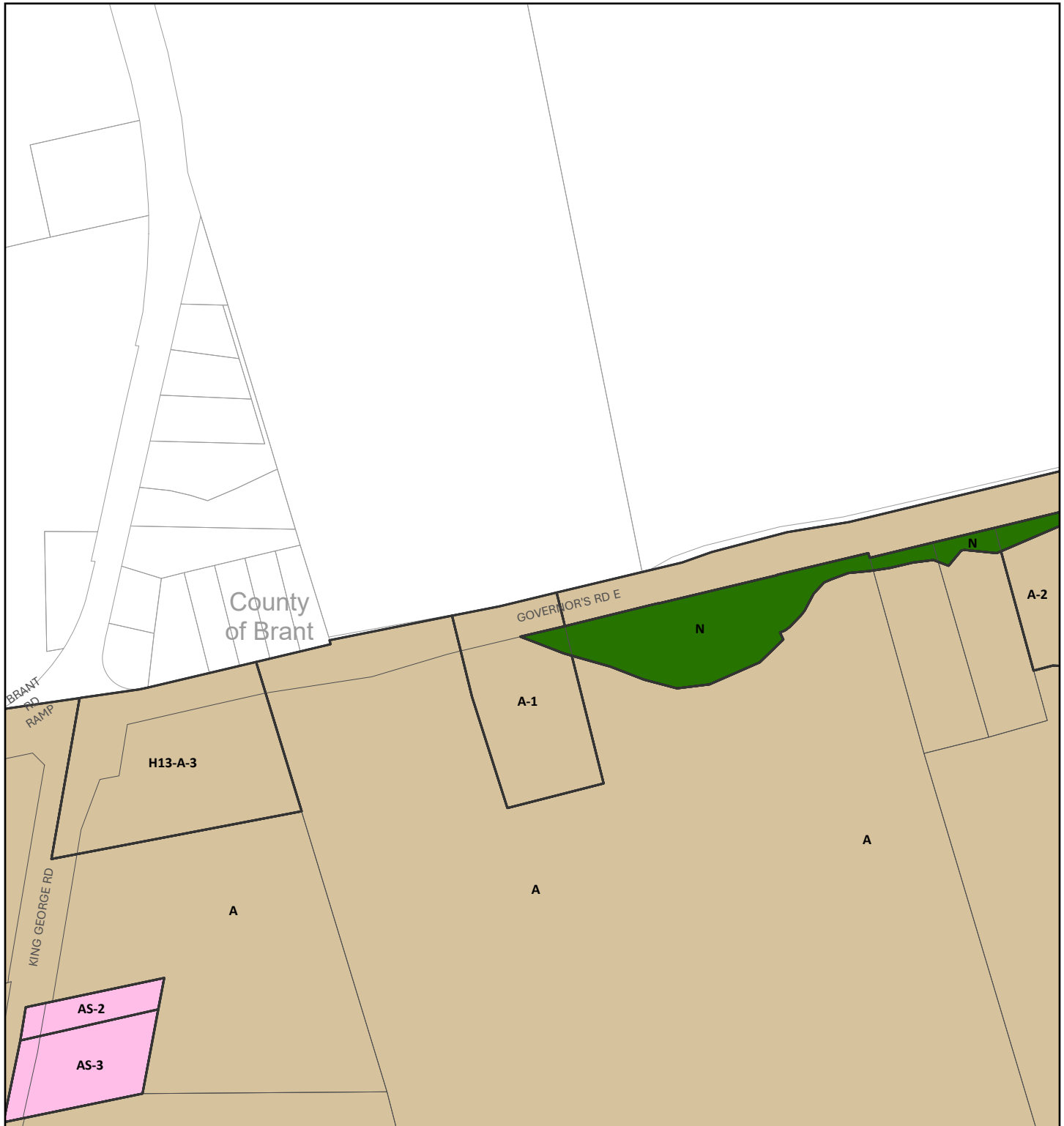
Institutional Zones

- I1 (Minor Institutional)
- I2 (Major Institutional)

Other Zones

- A (Agricultural)
- N (Core Natural)
- OS (Open Space)
- D (Development)
- Under Appeal



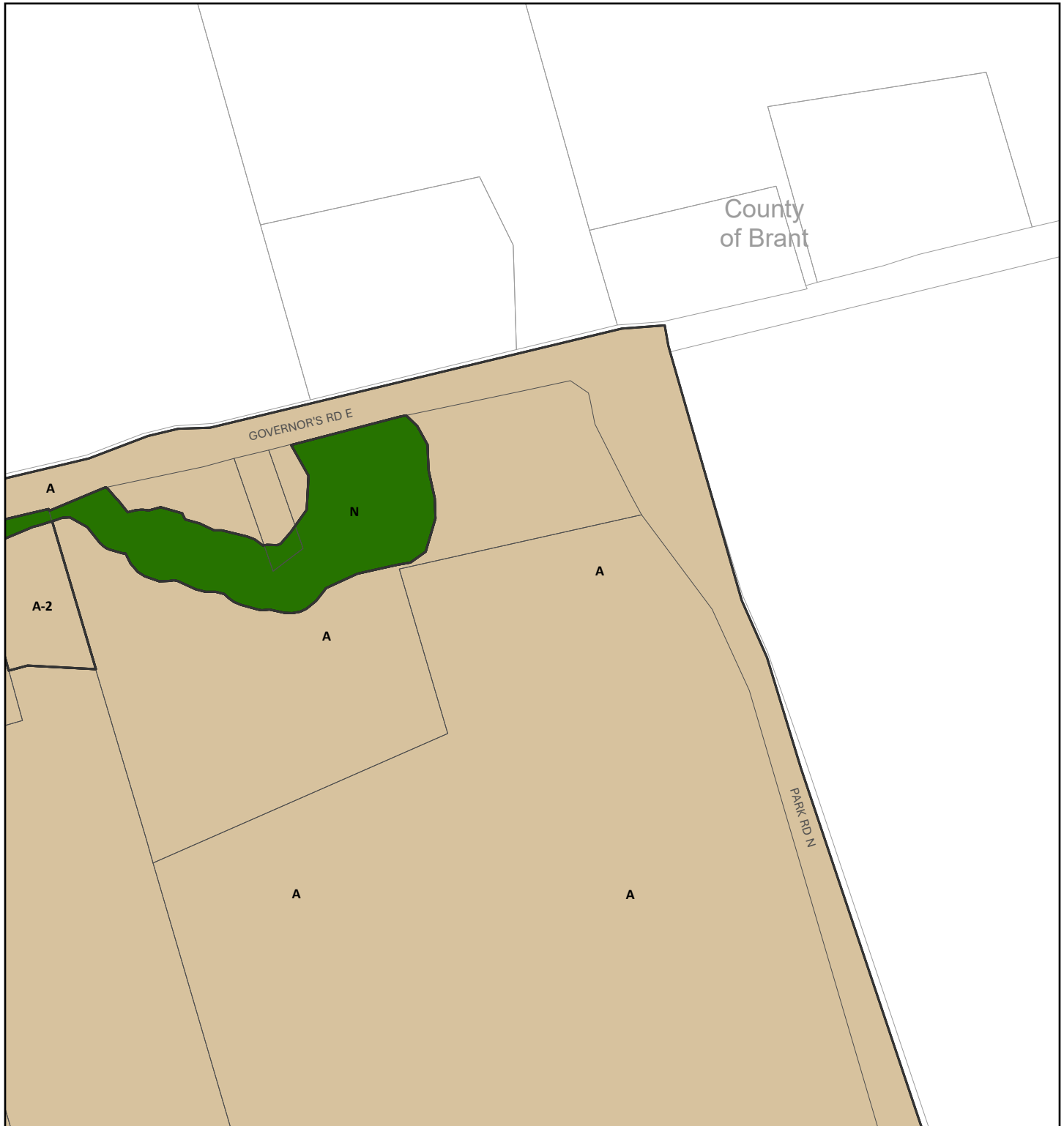


- Mixed Use Zones**
- HM (Historic Mainstreets)
 - UD (Upper Downtown)
 - LD (Lower Downtown)
 - MCC (Major Commercial Centre)
 - BHC (Brant Heritage Conservation District)
 - IC (Intensification Corridor)
- Employment Zones**
- GE (General Employment)
 - PE (Prestige Employment)

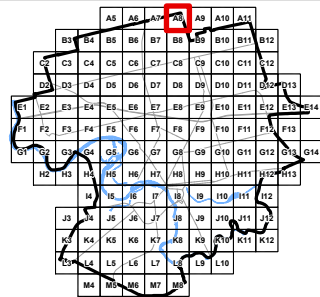
- Residential Zones**
- SR (Suburban Residential)
 - GNLR (Greenfield Neighbourhood Low-Rise)
 - NLR (Neighbourhood Low-Rise)
 - RMR (Residential Mid-Rise)
 - RHR (Residential High-Rise)
- Commercial Zones**
- AS (Automobile Service)
 - CC (Convenience Commercial)
 - NC (Neighbourhood Commercial)

- Institutional Zones**
- I1 (Minor Institutional)
 - I2 (Major Institutional)
- Other Zones**
- A (Agricultural)
 - N (Core Natural)
 - OS (Open Space)
 - D (Development)
 - Under Appeal





County of Brant

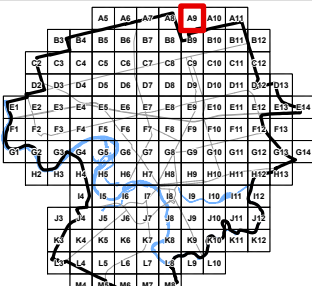
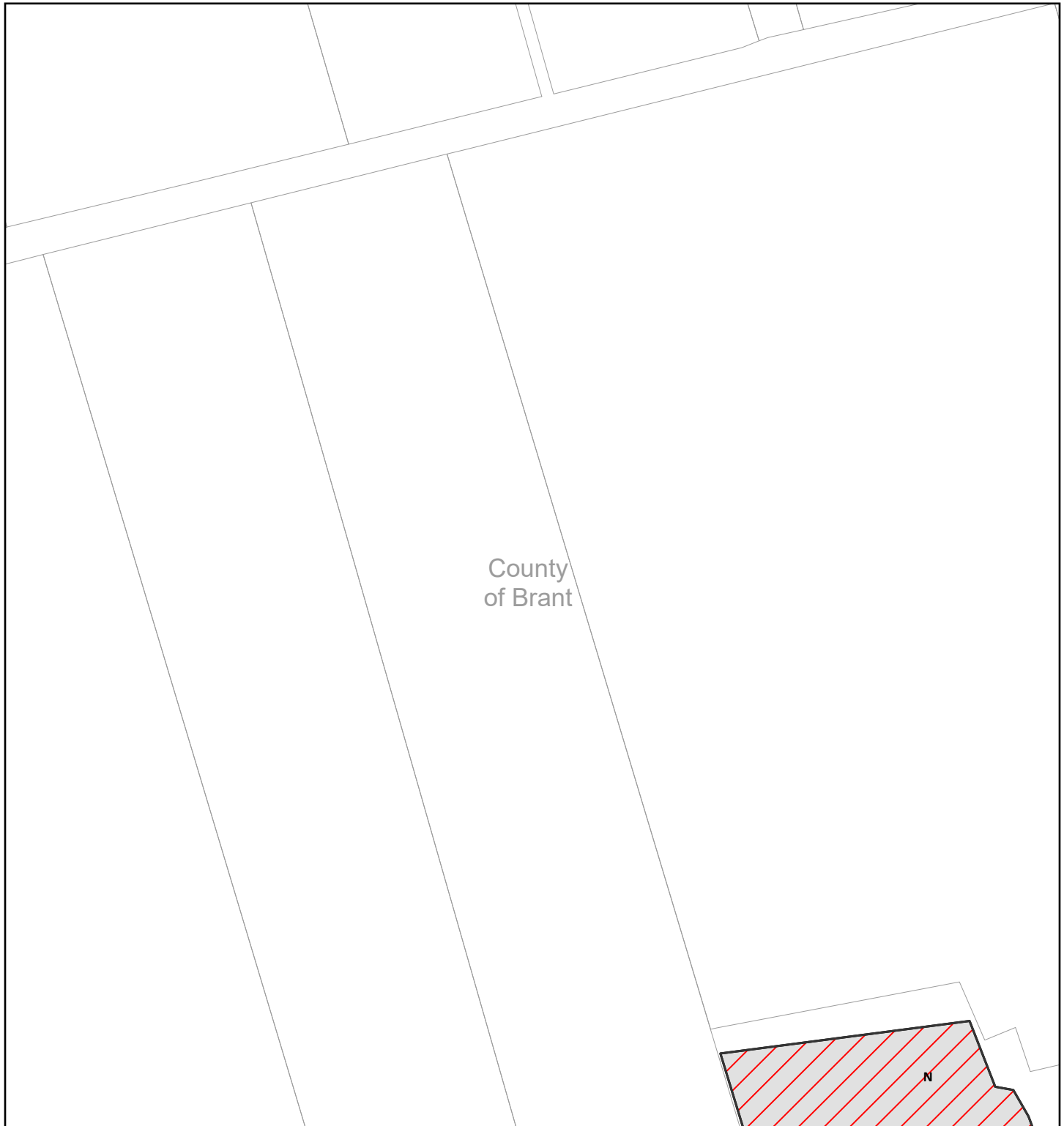


- Mixed Use Zones**
- HM (Historic Mainstreets)
 - UD (Upper Downtown)
 - LD (Lower Downtown)
 - MCC (Major Commercial Centre)
 - BHC (Brant Heritage Conservation District)
 - IC (Intensification Corridor)
- Employment Zones**
- GE (General Employment)
 - PE (Prestige Employment)

- Residential Zones**
- SR (Suburban Residential)
 - GNLR (Greenfield Neighbourhood Low-Rise)
 - NLR (Neighbourhood Low-Rise)
 - RMR (Residential Mid-Rise)
 - RHR (Residential High-Rise)
- Commercial Zones**
- AS (Automobile Service)
 - CC (Convenience Commercial)
 - NC (Neighbourhood Commercial)

- Institutional Zones**
- I1 (Minor Institutional)
 - I2 (Major Institutional)
- Other Zones**
- A (Agricultural)
 - N (Core Natural)
 - OS (Open Space)
 - D (Development)
 - Under Appeal



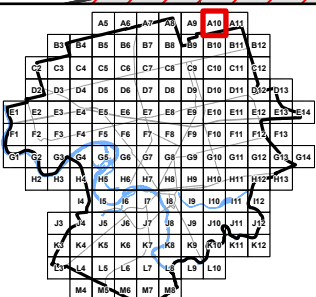


- Mixed Use Zones**
- HM (Historic Mainstreets)
 - UD (Upper Downtown)
 - LD (Lower Downtown)
 - MCC (Major Commercial Centre)
 - BHC (Brant Heritage Conservation District)
 - IC (Intensification Corridor)
- Employment Zones**
- GE (General Employment)
 - PE (Prestige Employment)

- Residential Zones**
- SR (Suburban Residential)
 - GNLR (Greenfield Neighbourhood Low-Rise)
 - NLR (Neighbourhood Low-Rise)
 - RMR (Residential Mid-Rise)
 - RHR (Residential High-Rise)
- Commercial Zones**
- AS (Automobile Service)
 - CC (Convenience Commercial)
 - NC (Neighbourhood Commercial)

- Institutional Zones**
- I1 (Minor Institutional)
 - I2 (Major Institutional)
- Other Zones**
- A (Agricultural)
 - N (Core Natural)
 - OS (Open Space)
 - D (Development)
 - Under Appeal



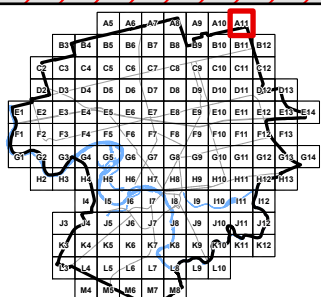
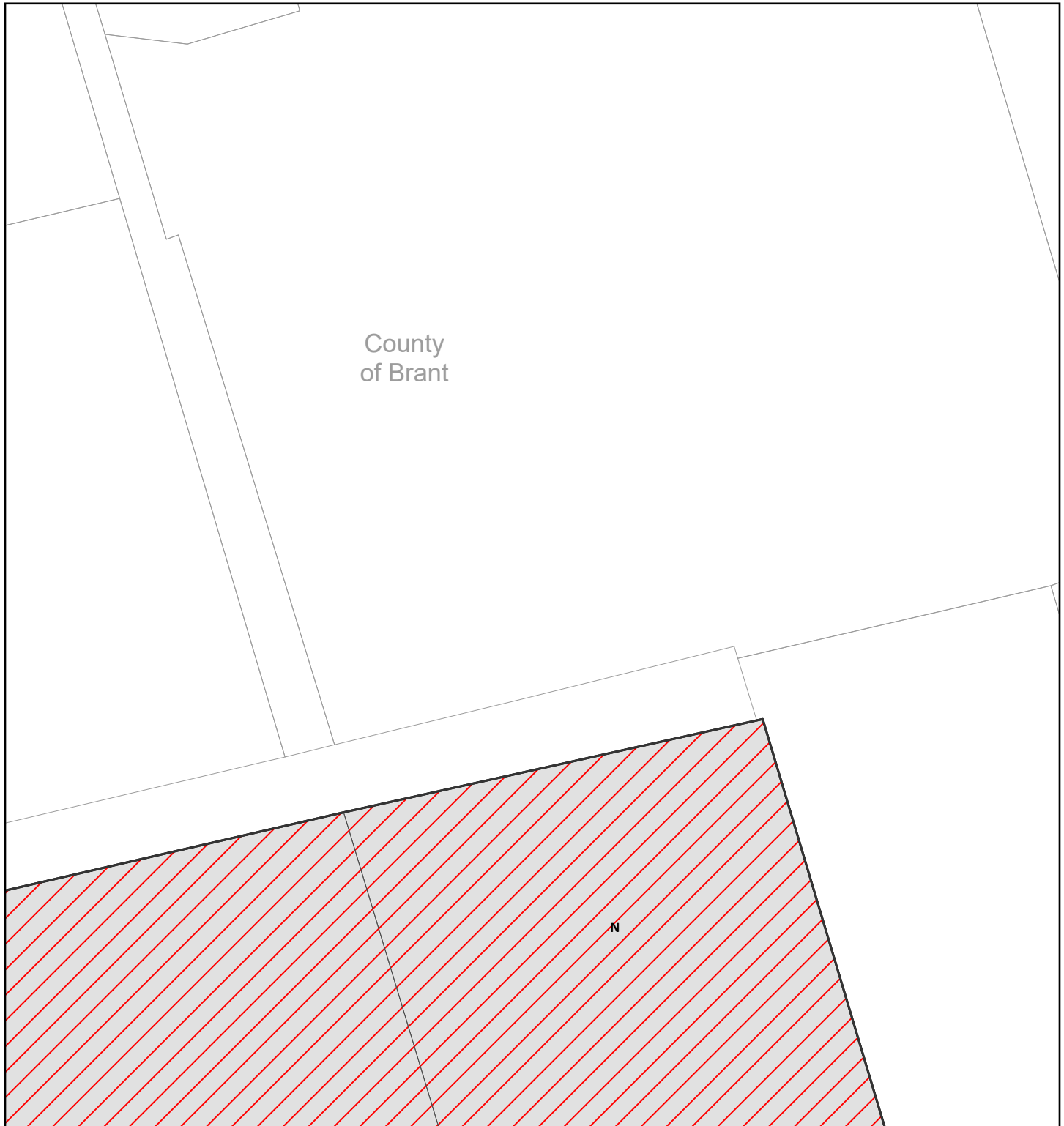


- Mixed Use Zones**
- HM (Historic Mainstreets)
 - UD (Upper Downtown)
 - LD (Lower Downtown)
 - MCC (Major Commercial Centre)
 - BHC (Brant Heritage Conservation District)
 - IC (Intensification Corridor)
- Employment Zones**
- GE (General Employment)
 - PE (Prestige Employment)

- Residential Zones**
- SR (Suburban Residential)
 - GNLR (Greenfield Neighbourhood Low-Rise)
 - NLR (Neighbourhood Low-Rise)
 - RMR (Residential Mid-Rise)
 - RHR (Residential High-Rise)
- Commercial Zones**
- AS (Automobile Service)
 - CC (Convenience Commercial)
 - NC (Neighbourhood Commercial)

- Institutional Zones**
- I1 (Minor Institutional)
 - I2 (Major Institutional)
- Other Zones**
- A (Agricultural)
 - N (Core Natural)
 - OS (Open Space)
 - D (Development)
 - Under Appeal





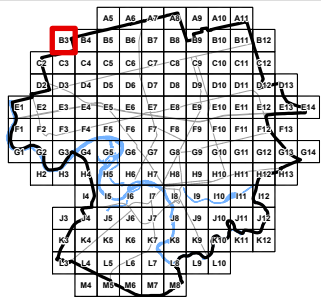
- Mixed Use Zones**
- HM (Historic Mainstreets)
 - UD (Upper Downtown)
 - LD (Lower Downtown)
 - MCC (Major Commercial Centre)
 - BHC (Brant Heritage Conservation District)
 - IC (Intensification Corridor)
- Employment Zones**
- GE (General Employment)
 - PE (Prestige Employment)

- Residential Zones**
- SR (Suburban Residential)
 - GNLR (Greenfield Neighbourhood Low-Rise)
 - NLR (Neighbourhood Low-Rise)
 - RMR (Residential Mid-Rise)
 - RHR (Residential High-Rise)
- Commercial Zones**
- AS (Automobile Service)
 - CC (Convenience Commercial)
 - NC (Neighbourhood Commercial)

- Institutional Zones**
- I1 (Minor Institutional)
 - I2 (Major Institutional)
- Other Zones**
- A (Agricultural)
 - N (Core Natural)
 - OS (Open Space)
 - D (Development)
 - Under Appeal



NTS

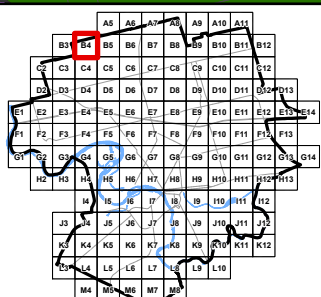


- Mixed Use Zones**
- HM (Historic Mainstreets)
 - UD (Upper Downtown)
 - LD (Lower Downtown)
 - MCC (Major Commercial Centre)
 - BHC (Brant Heritage Conservation District)
 - IC (Intensification Corridor)
- Employment Zones**
- GE (General Employment)
 - PE (Prestige Employment)

- Residential Zones**
- SR (Suburban Residential)
 - GNLR (Greenfield Neighbourhood Low-Rise)
 - NLR (Neighbourhood Low-Rise)
 - RMR (Residential Mid-Rise)
 - RHR (Residential High-Rise)
- Commercial Zones**
- AS (Automobile Service)
 - CC (Convenience Commercial)
 - NC (Neighbourhood Commercial)

- Institutional Zones**
- I1 (Minor Institutional)
 - I2 (Major Institutional)
- Other Zones**
- A (Agricultural)
 - N (Core Natural)
 - OS (Open Space)
 - D (Development)
 - Under Appeal



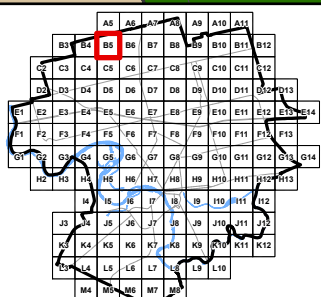


- Mixed Use Zones**
- HM (Historic Mainstreets)
 - UD (Upper Downtown)
 - LD (Lower Downtown)
 - MCC (Major Commercial Centre)
 - BHC (Brant Heritage Conservation District)
 - IC (Intensification Corridor)
- Employment Zones**
- GE (General Employment)
 - PE (Prestige Employment)

- Residential Zones**
- SR (Suburban Residential)
 - GNLR (Greenfield Neighbourhood Low-Rise)
 - NLR (Neighbourhood Low-Rise)
 - RMR (Residential Mid-Rise)
 - RHR (Residential High-Rise)
- Commercial Zones**
- AS (Automobile Service)
 - CC (Convenience Commercial)
 - NC (Neighbourhood Commercial)

- Institutional Zones**
- I1 (Minor Institutional)
 - I2 (Major Institutional)
- Other Zones**
- A (Agricultural)
 - N (Core Natural)
 - OS (Open Space)
 - D (Development)
 - Under Appeal



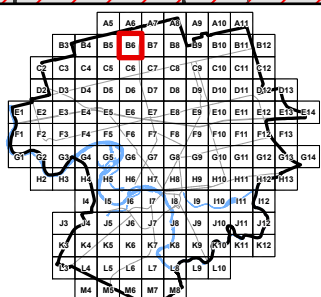
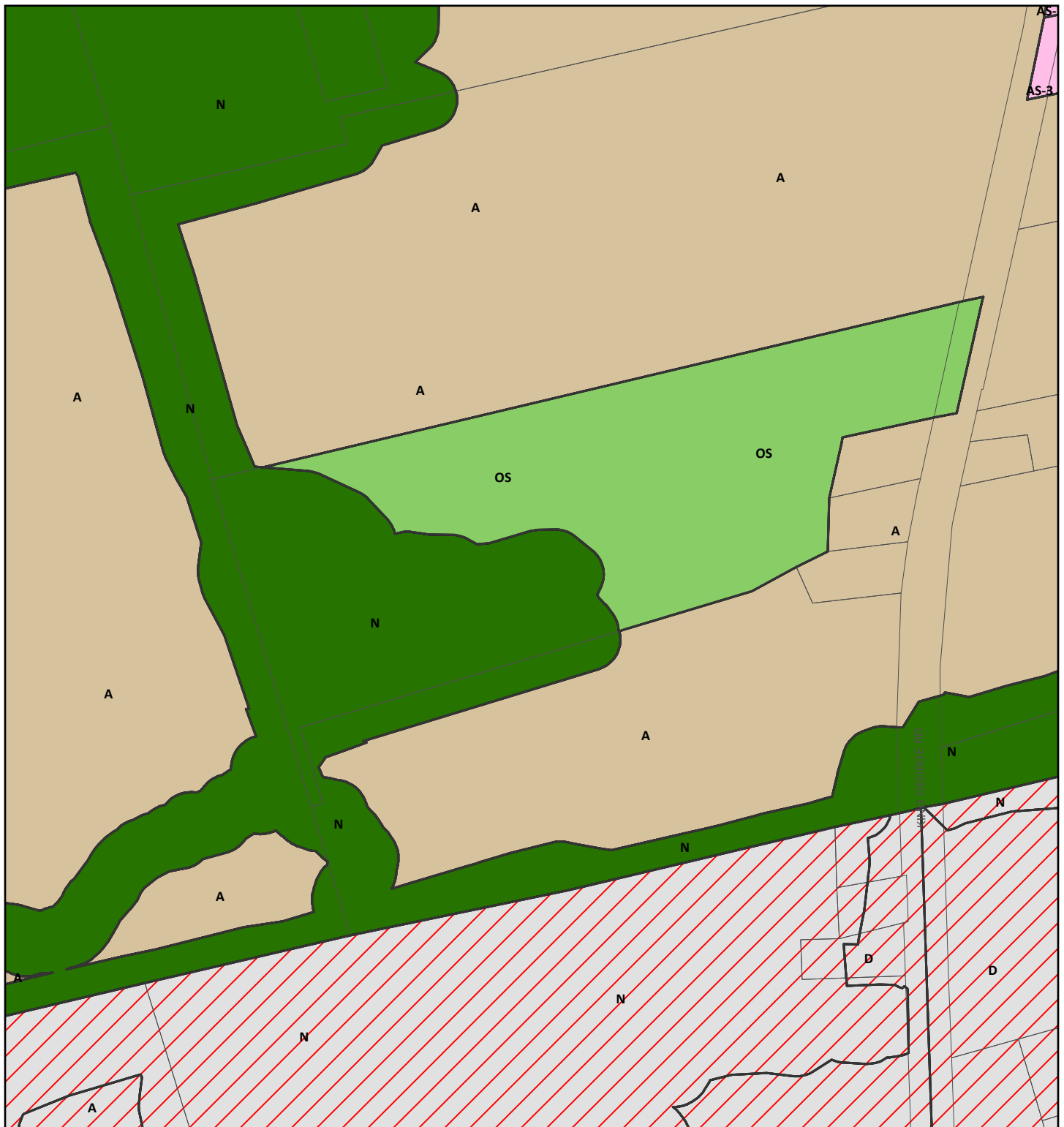


- Mixed Use Zones**
- HM (Historic Mainstreets)
 - UD (Upper Downtown)
 - LD (Lower Downtown)
 - MCC (Major Commercial Centre)
 - BHC (Brant Heritage Conservation District)
 - IC (Intensification Corridor)
- Employment Zones**
- GE (General Employment)
 - PE (Prestige Employment)

- Residential Zones**
- SR (Suburban Residential)
 - GNLR (Greenfield Neighbourhood Low-Rise)
 - NLR (Neighbourhood Low-Rise)
 - RMR (Residential Mid-Rise)
 - RHR (Residential High-Rise)
- Commercial Zones**
- AS (Automobile Service)
 - CC (Convenience Commercial)
 - NC (Neighbourhood Commercial)

- Institutional Zones**
- I1 (Minor Institutional)
 - I2 (Major Institutional)
- Other Zones**
- A (Agricultural)
 - N (Core Natural)
 - OS (Open Space)
 - D (Development)
 - Under Appeal



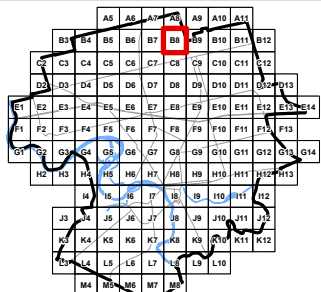
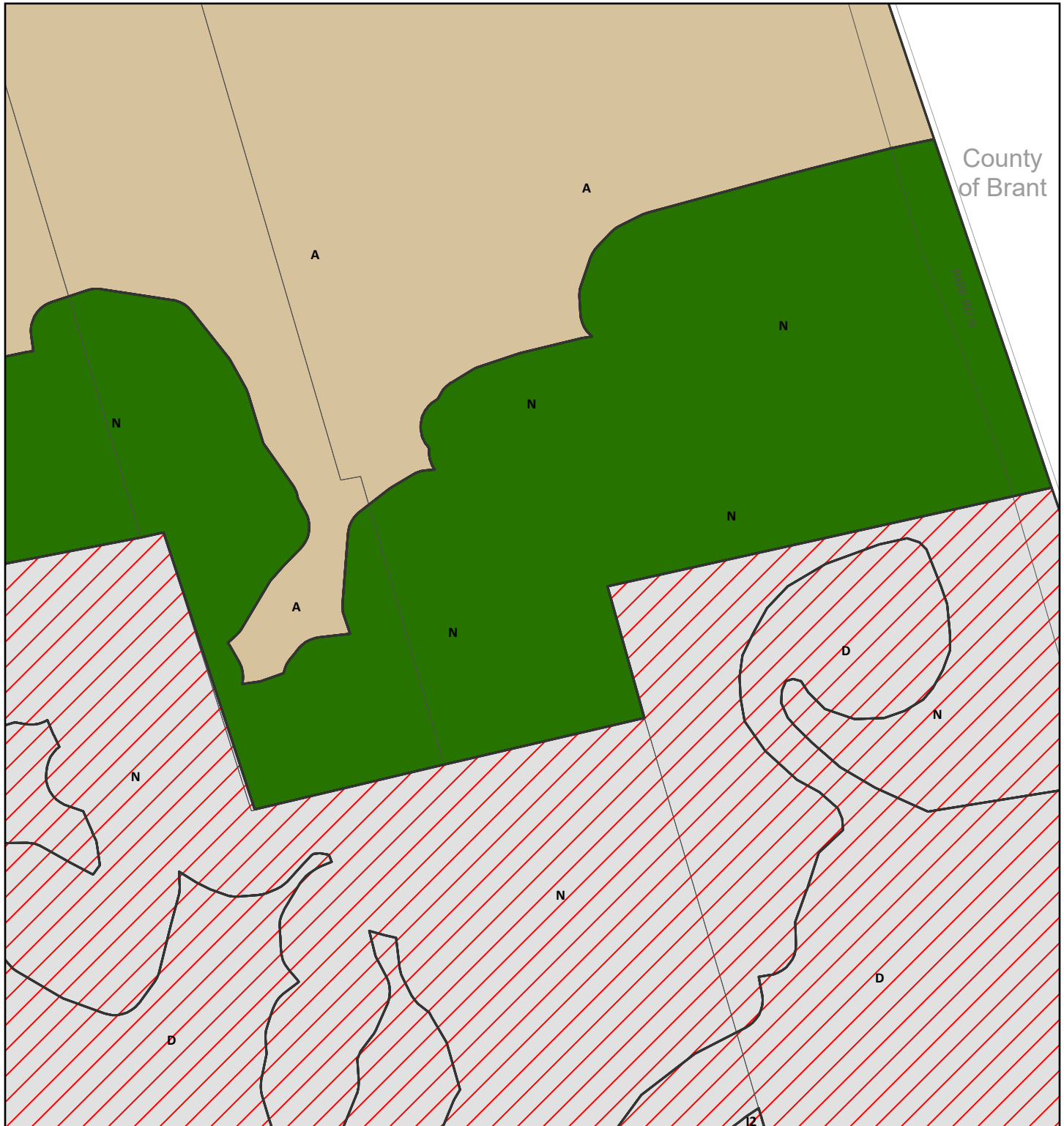


- Mixed Use Zones**
- HM (Historic Mainstreets)
 - UD (Upper Downtown)
 - LD (Lower Downtown)
 - MCC (Major Commercial Centre)
 - BHC (Brant Heritage Conservation District)
 - IC (Intensification Corridor)
- Employment Zones**
- GE (General Employment)
 - PE (Prestige Employment)

- Residential Zones**
- SR (Suburban Residential)
 - GNLR (Greenfield Neighbourhood Low-Rise)
 - NLR (Neighbourhood Low-Rise)
 - RMR (Residential Mid-Rise)
 - RHR (Residential High-Rise)
- Commercial Zones**
- AS (Automobile Service)
 - CC (Convenience Commercial)
 - NC (Neighbourhood Commercial)

- Institutional Zones**
- I1 (Minor Institutional)
 - I2 (Major Institutional)
- Other Zones**
- A (Agricultural)
 - N (Core Natural)
 - OS (Open Space)
 - D (Development)
 - Under Appeal



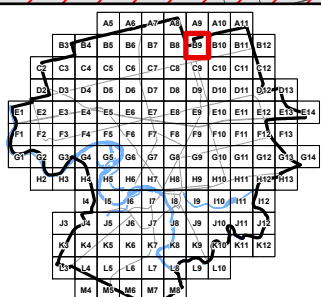
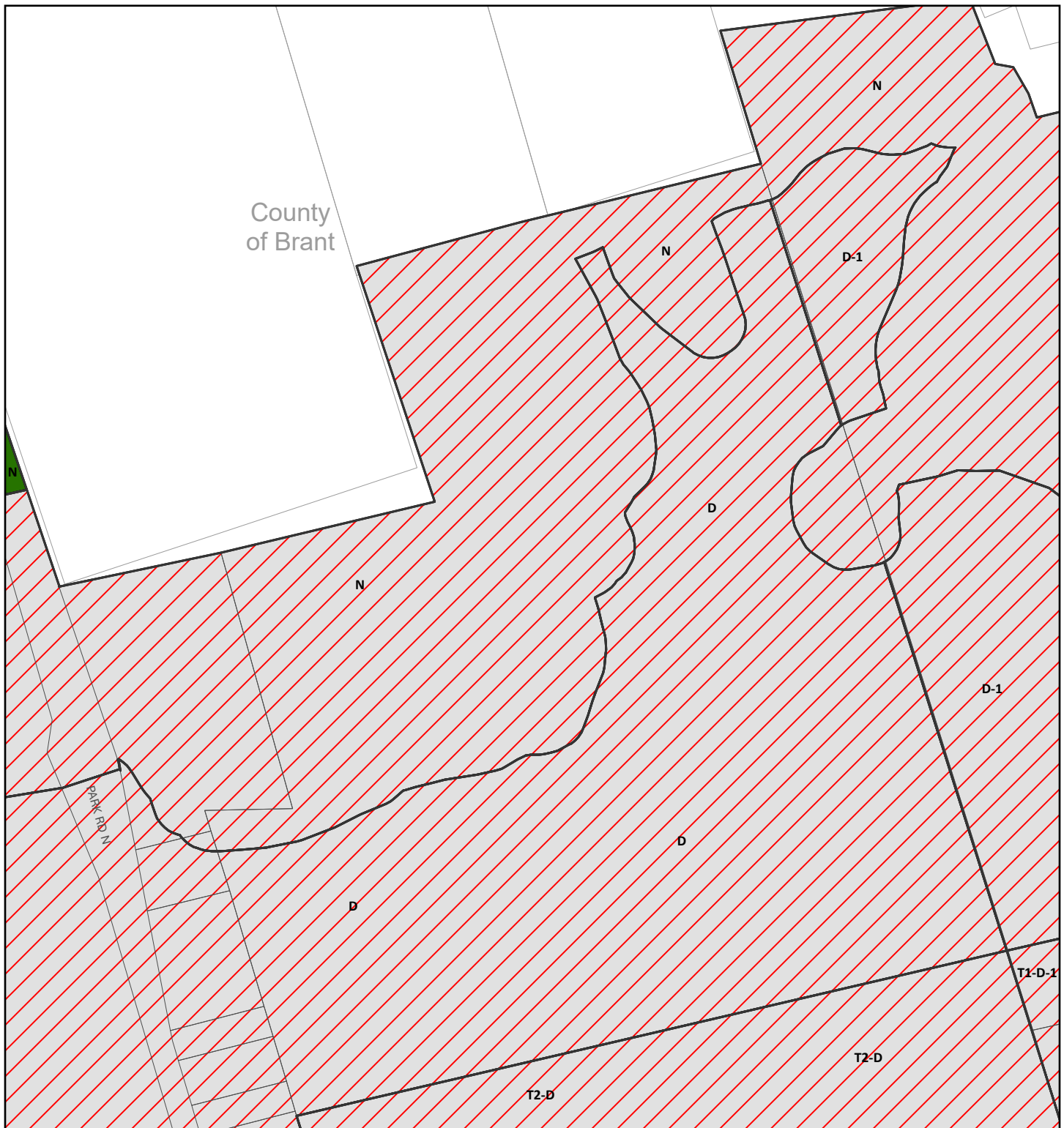


- Mixed Use Zones**
- HM (Historic Mainstreets)
 - UD (Upper Downtown)
 - LD (Lower Downtown)
 - MCC (Major Commercial Centre)
 - BHC (Brant Heritage Conservation District)
 - IC (Intensification Corridor)
- Employment Zones**
- GE (General Employment)
 - PE (Prestige Employment)

- Residential Zones**
- SR (Suburban Residential)
 - GNLR (Greenfield Neighbourhood Low-Rise)
 - NLR (Neighbourhood Low-Rise)
 - RMR (Residential Mid-Rise)
 - RHR (Residential High-Rise)
- Commercial Zones**
- AS (Automobile Service)
 - CC (Convenience Commercial)
 - NC (Neighbourhood Commercial)

- Institutional Zones**
- I1 (Minor Institutional)
 - I2 (Major Institutional)
- Other Zones**
- A (Agricultural)
 - N (Core Natural)
 - OS (Open Space)
 - D (Development)
 - Under Appeal



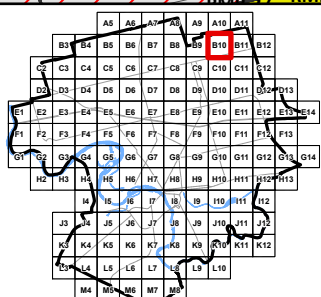
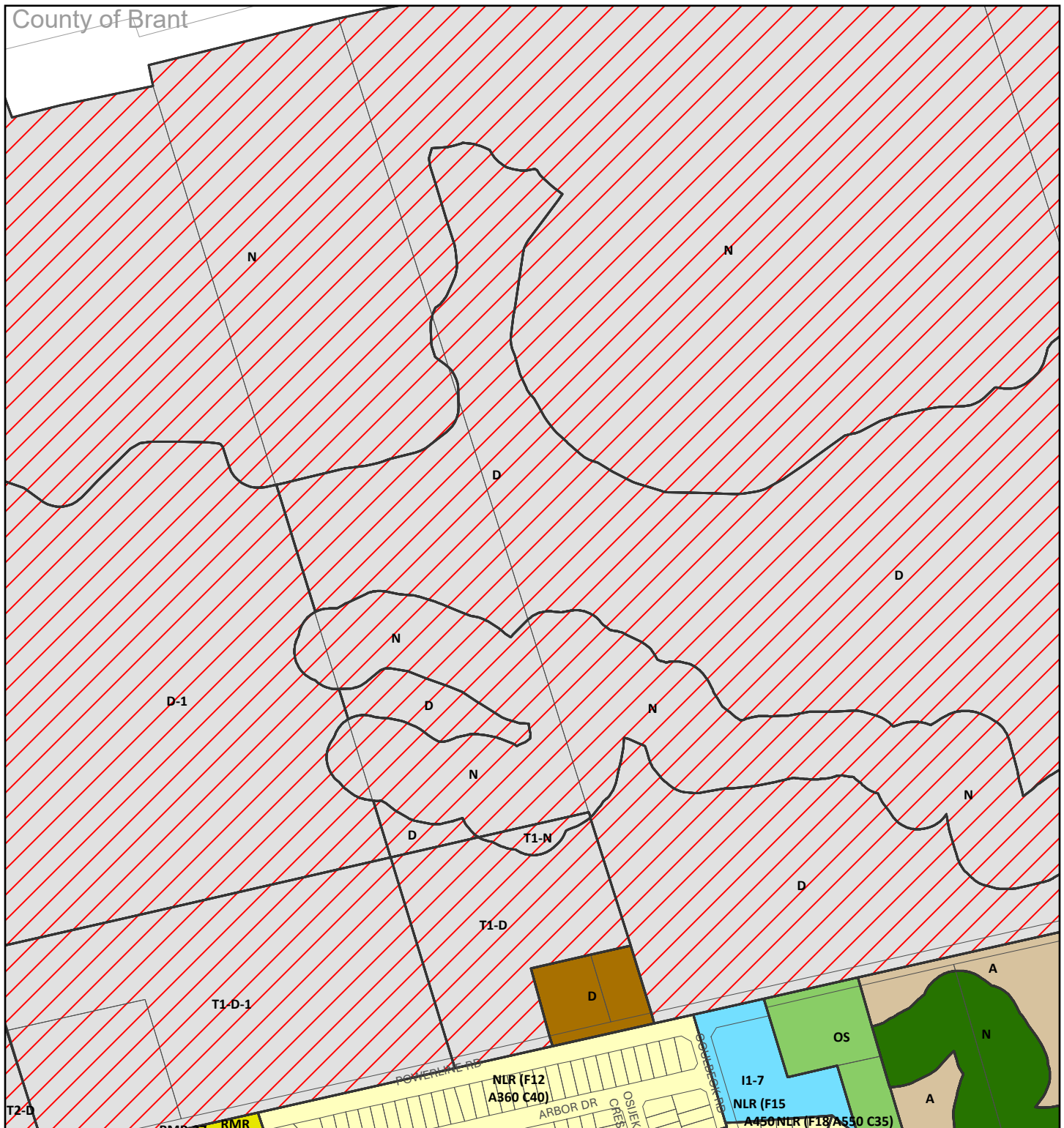


- Mixed Use Zones**
- HM (Historic Mainstreets)
 - UD (Upper Downtown)
 - LD (Lower Downtown)
 - MCC (Major Commercial Centre)
 - BHC (Brant Heritage Conservation District)
 - IC (Intensification Corridor)
- Employment Zones**
- GE (General Employment)
 - PE (Prestige Employment)

- Residential Zones**
- SR (Suburban Residential)
 - GNLR (Greenfield Neighbourhood Low-Rise)
 - NLR (Neighbourhood Low-Rise)
 - RMR (Residential Mid-Rise)
 - RHR (Residential High-Rise)
- Commercial Zones**
- AS (Automobile Service)
 - CC (Convenience Commercial)
 - NC (Neighbourhood Commercial)

- Institutional Zones**
- I1 (Minor Institutional)
 - I2 (Major Institutional)
- Other Zones**
- A (Agricultural)
 - N (Core Natural)
 - OS (Open Space)
 - D (Development)
 - Under Appeal



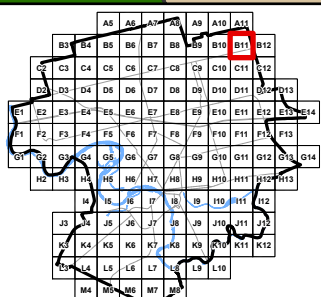
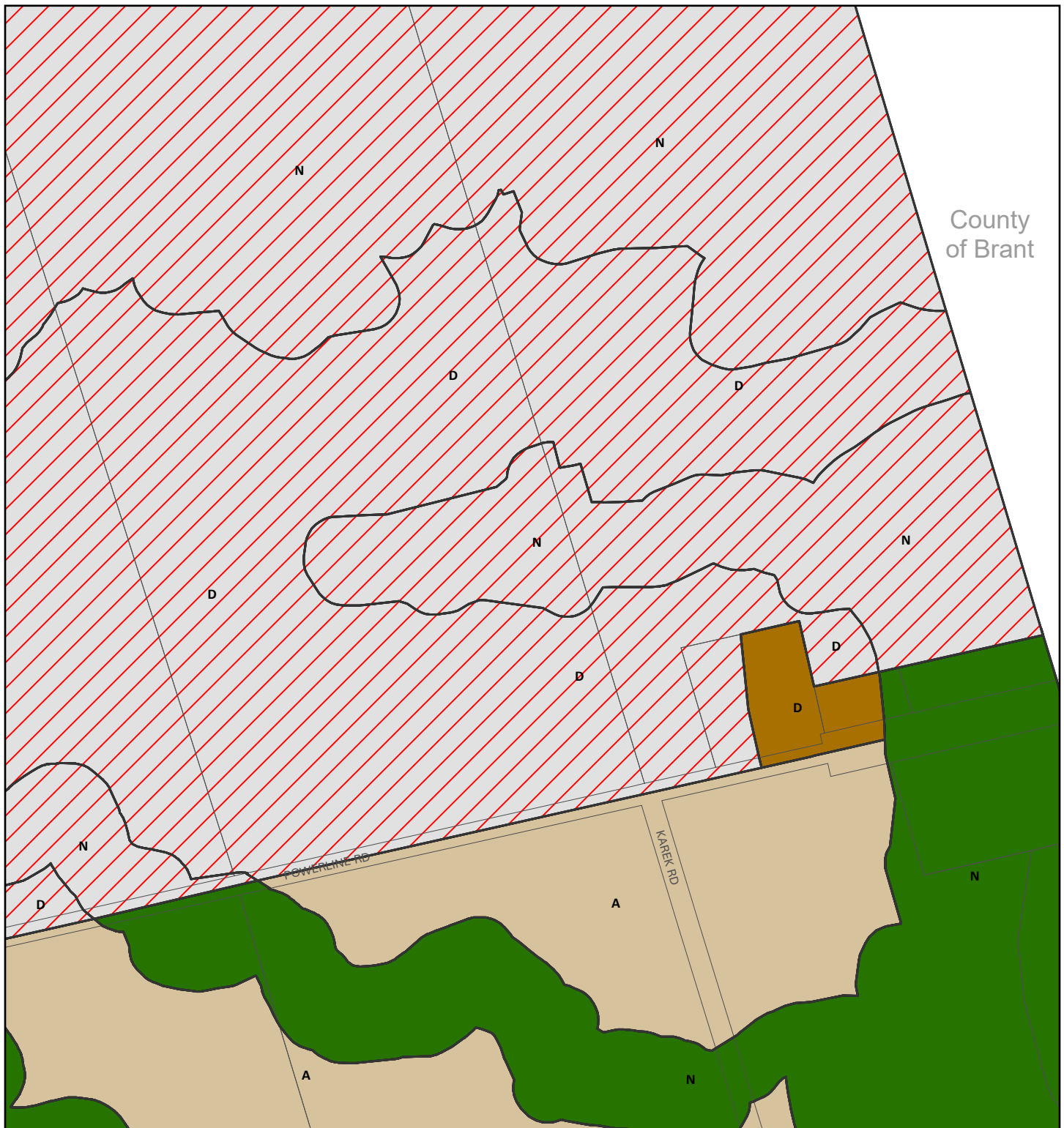


- Mixed Use Zones**
- HM (Historic Mainstreets)
 - UD (Upper Downtown)
 - LD (Lower Downtown)
 - MCC (Major Commercial Centre)
 - BHC (Brant Heritage Conservation District)
 - IC (Intensification Corridor)
- Employment Zones**
- GE (General Employment)
 - PE (Prestige Employment)

- Residential Zones**
- SR (Suburban Residential)
 - GNLR (Greenfield Neighbourhood Low-Rise)
 - NLR (Neighbourhood Low-Rise)
 - RMR (Residential Mid-Rise)
 - RHR (Residential High-Rise)
- Commercial Zones**
- AS (Automobile Service)
 - CC (Convenience Commercial)
 - NC (Neighbourhood Commercial)

- Institutional Zones**
- I1 (Minor Institutional)
 - I2 (Major Institutional)
- Other Zones**
- A (Agricultural)
 - N (Core Natural)
 - OS (Open Space)
 - D (Development)
 - Under Appeal





Mixed Use Zones

- HM (Historic Mainstreets)
- UD (Upper Downtown)
- LD (Lower Downtown)
- MCC (Major Commercial Centre)
- BHC (Brant Heritage Conservation District)
- IC (Intensification Corridor)

Employment Zones

- GE (General Employment)
- PE (Prestige Employment)

Residential Zones

- SR (Suburban Residential)
- GNLR (Greenfield Neighbourhood Low-Rise)
- NLR (Neighbourhood Low-Rise)
- RMR (Residential Mid-Rise)
- RHR (Residential High-Rise)

Commercial Zones

- AS (Automobile Service)
- CC (Convenience Commercial)
- NC (Neighbourhood Commercial)

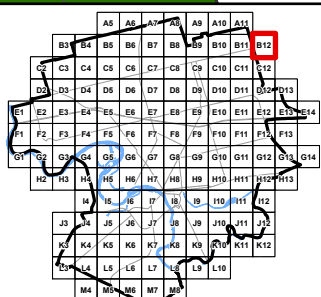
Institutional Zones

- I1 (Minor Institutional)
- I2 (Major Institutional)

Other Zones

- A (Agricultural)
- N (Core Natural)
- OS (Open Space)
- D (Development)
- Under Appeal





Mixed Use Zones

- HM (Historic Mainstreets)
- UD (Upper Downtown)
- LD (Lower Downtown)
- MCC (Major Commercial Centre)
- BHC (Brant Heritage Conservation District)
- IC (Intensification Corridor)

Employment Zones

- GE (General Employment)
- PE (Prestige Employment)

Residential Zones

- SR (Suburban Residential)
- GNLR (Greenfield Neighbourhood Low-Rise)
- NLR (Neighbourhood Low-Rise)
- RMR (Residential Mid-Rise)
- RHR (Residential High-Rise)

Commercial Zones

- AS (Automobile Service)
- CC (Convenience Commercial)
- NC (Neighbourhood Commercial)

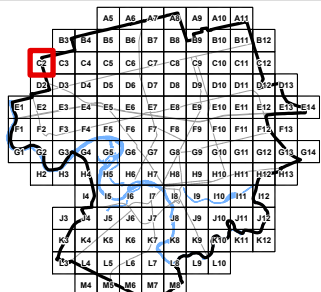
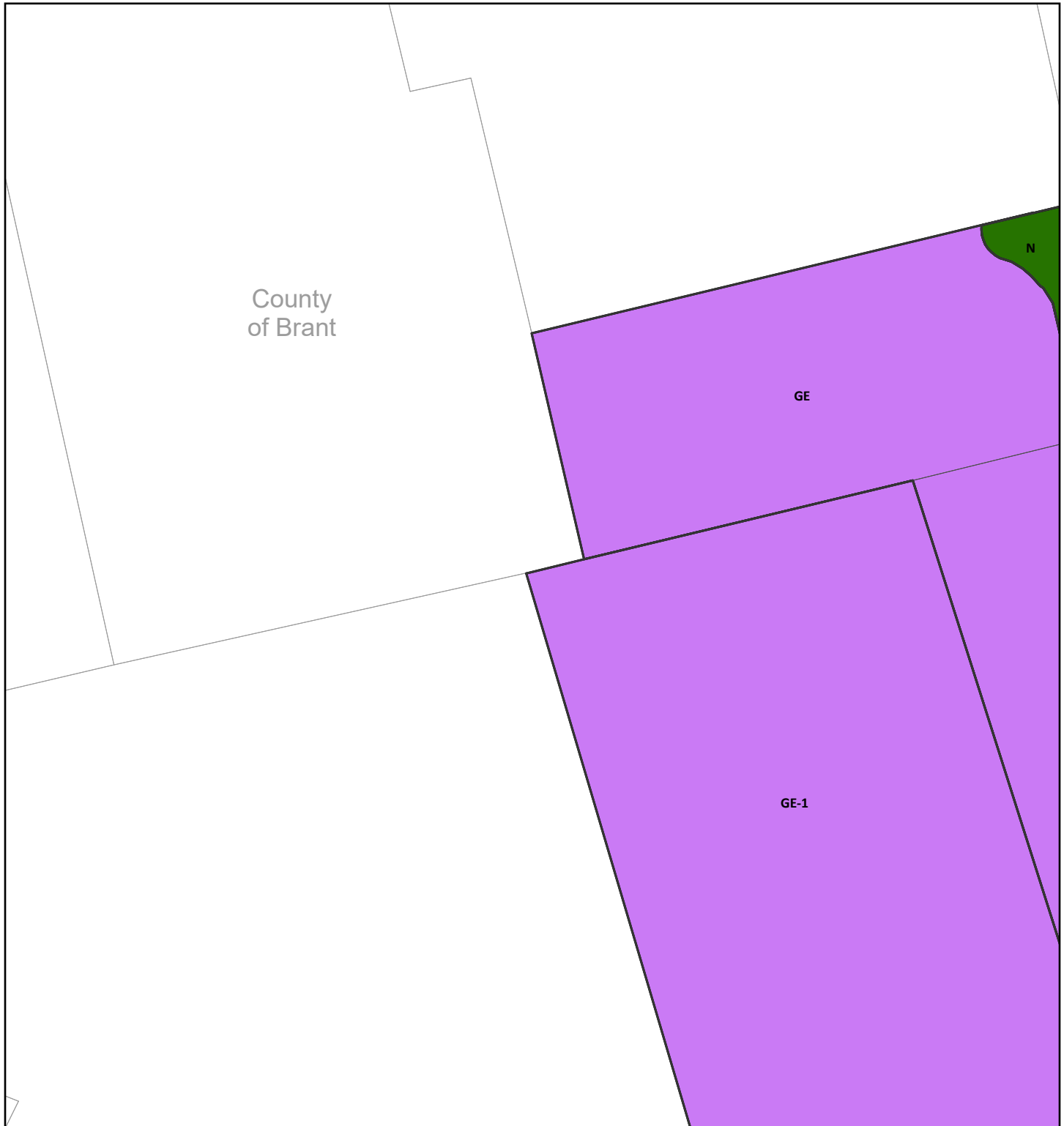
Institutional Zones

- I1 (Minor Institutional)
- I2 (Major Institutional)

Other Zones

- A (Agricultural)
- N (Core Natural)
- OS (Open Space)
- D (Development)
- Under Appeal





Mixed Use Zones

- HM (Historic Mainstreets)
- UD (Upper Downtown)
- LD (Lower Downtown)
- MCC (Major Commercial Centre)
- BHC (Brant Heritage Conservation District)
- IC (Intensification Corridor)

Employment Zones

- GE (General Employment)
- PE (Prestige Employment)

Residential Zones

- SR (Suburban Residential)
- GNLR (Greenfield Neighbourhood Low-Rise)
- NLR (Neighbourhood Low-Rise)
- RMR (Residential Mid-Rise)
- RHR (Residential High-Rise)

Commercial Zones

- AS (Automobile Service)
- CC (Convenience Commercial)
- NC (Neighbourhood Commercial)

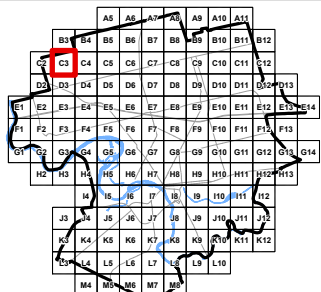
Institutional Zones

- I1 (Minor Institutional)
- I2 (Major Institutional)

Other Zones

- A (Agricultural)
- N (Core Natural)
- OS (Open Space)
- D (Development)
- Under Appeal





Mixed Use Zones

- HM (Historic Mainstreets)
- UD (Upper Downtown)
- LD (Lower Downtown)
- MCC (Major Commercial Centre)
- BHC (Brant Heritage Conservation District)
- IC (Intensification Corridor)

Employment Zones

- GE (General Employment)
- PE (Prestige Employment)

Residential Zones

- SR (Suburban Residential)
- GNLR (Greenfield Neighbourhood Low-Rise)
- NLR (Neighbourhood Low-Rise)
- RMR (Residential Mid-Rise)
- RHR (Residential High-Rise)

Commercial Zones

- AS (Automobile Service)
- CC (Convenience Commercial)
- NC (Neighbourhood Commercial)

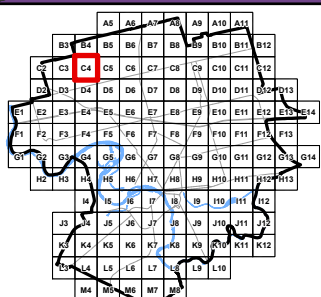
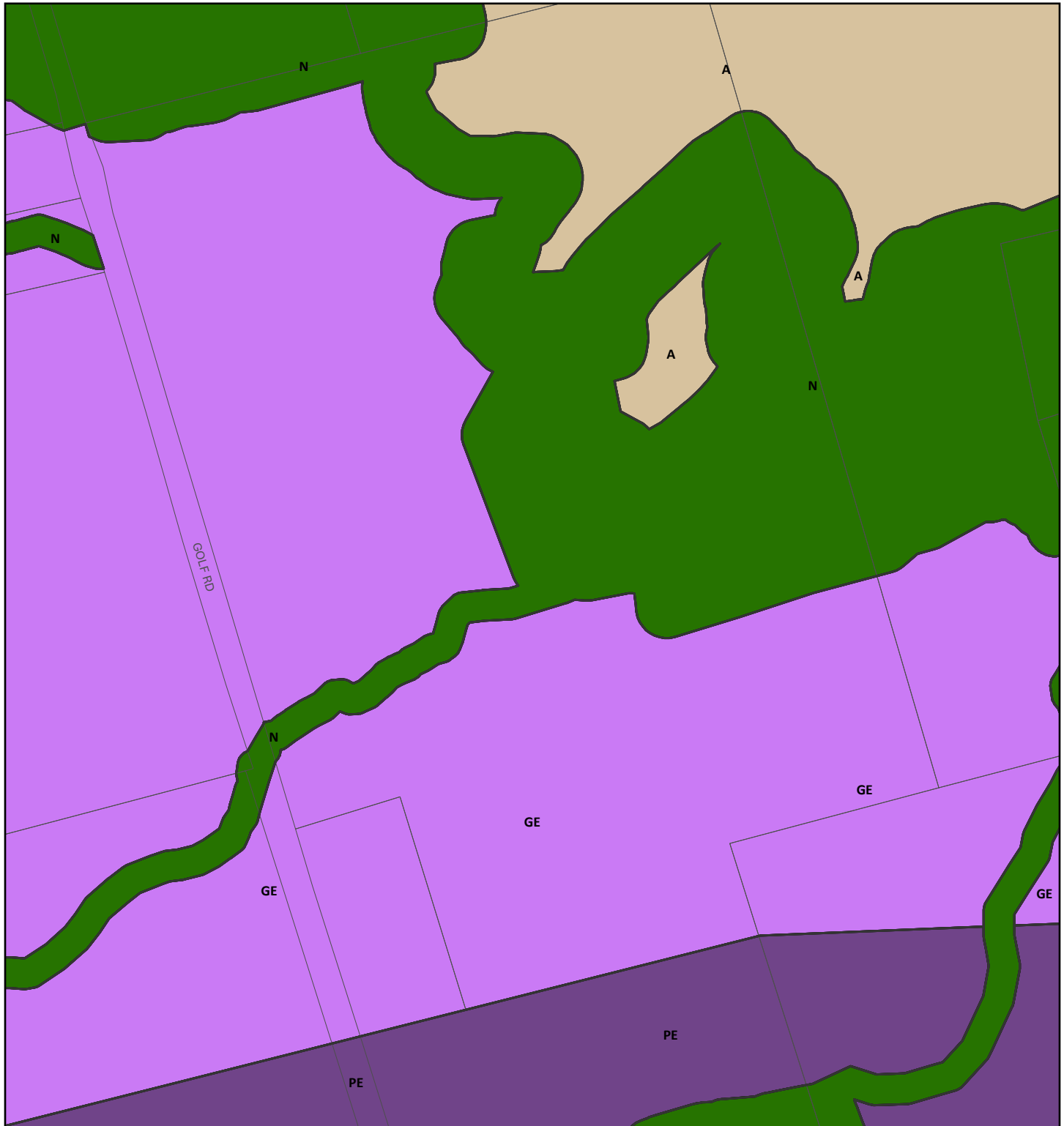
Institutional Zones

- I1 (Minor Institutional)
- I2 (Major Institutional)

Other Zones

- A (Agricultural)
- N (Core Natural)
- OS (Open Space)
- D (Development)
- Under Appeal



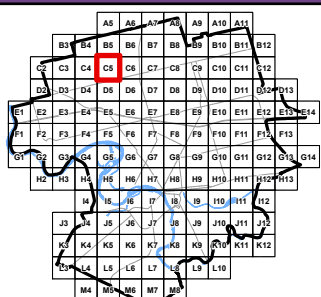
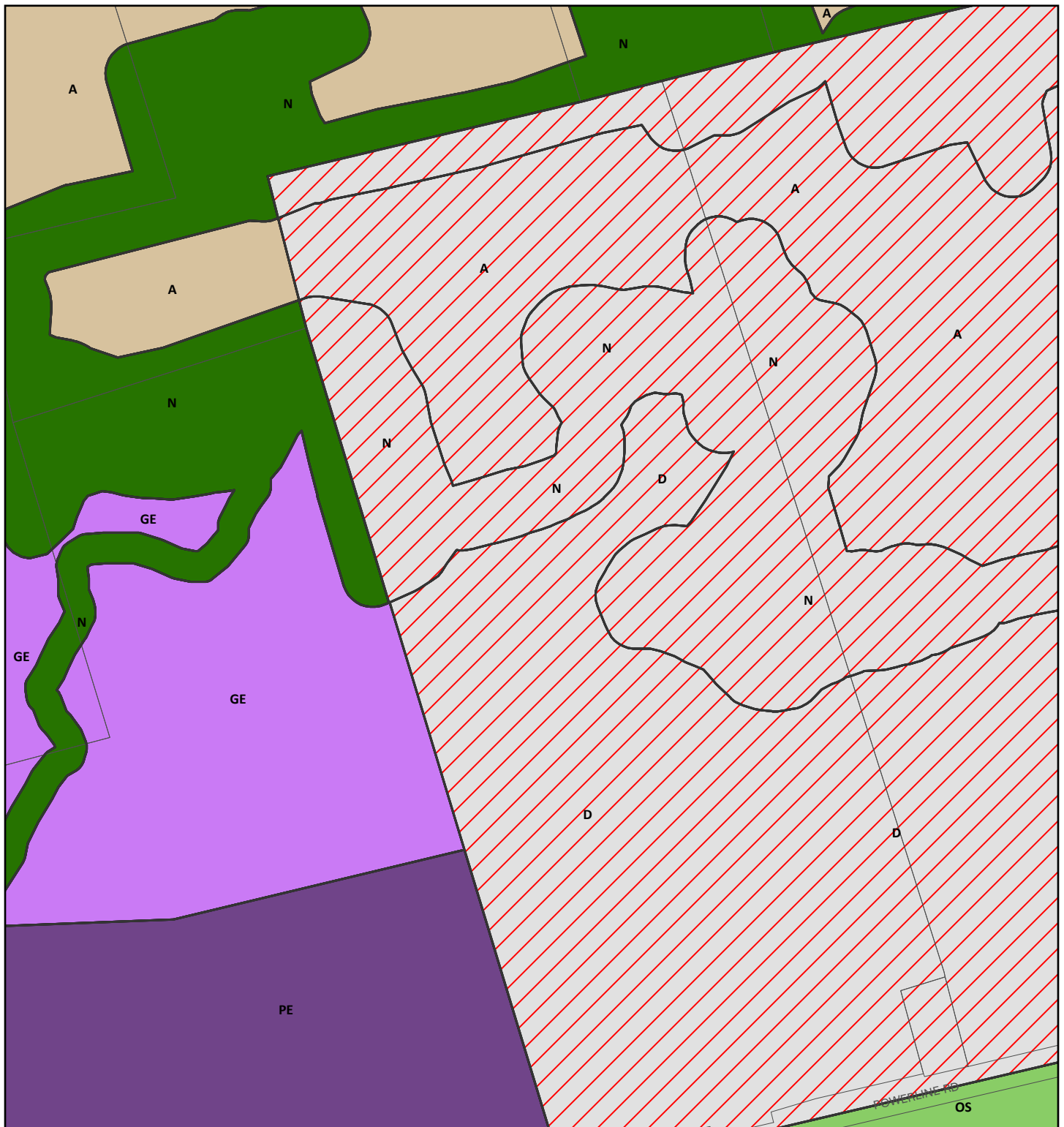


- Mixed Use Zones**
- HM (Historic Mainstreets)
 - UD (Upper Downtown)
 - LD (Lower Downtown)
 - MCC (Major Commercial Centre)
 - BHC (Brant Heritage Conservation District)
 - IC (Intensification Corridor)
- Employment Zones**
- GE (General Employment)
 - PE (Prestige Employment)

- Residential Zones**
- SR (Suburban Residential)
 - GNLR (Greenfield Neighbourhood Low-Rise)
 - NLR (Neighbourhood Low-Rise)
 - RMR (Residential Mid-Rise)
 - RHR (Residential High-Rise)
- Commercial Zones**
- AS (Automobile Service)
 - CC (Convenience Commercial)
 - NC (Neighbourhood Commercial)

- Institutional Zones**
- I1 (Minor Institutional)
 - I2 (Major Institutional)
- Other Zones**
- A (Agricultural)
 - N (Core Natural)
 - OS (Open Space)
 - D (Development)
 - Under Appeal





Mixed Use Zones

- HM (Historic Mainstreets)
- UD (Upper Downtown)
- LD (Lower Downtown)
- MCC (Major Commercial Centre)
- BHC (Brant Heritage Conservation District)
- IC (Intensification Corridor)

Employment Zones

- GE (General Employment)
- PE (Prestige Employment)

Residential Zones

- SR (Suburban Residential)
- GNLR (Greenfield Neighbourhood Low-Rise)
- NLR (Neighbourhood Low-Rise)
- RMR (Residential Mid-Rise)
- RHR (Residential High-Rise)

Commercial Zones

- AS (Automobile Service)
- CC (Convenience Commercial)
- NC (Neighbourhood Commercial)

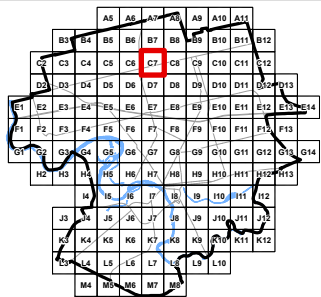
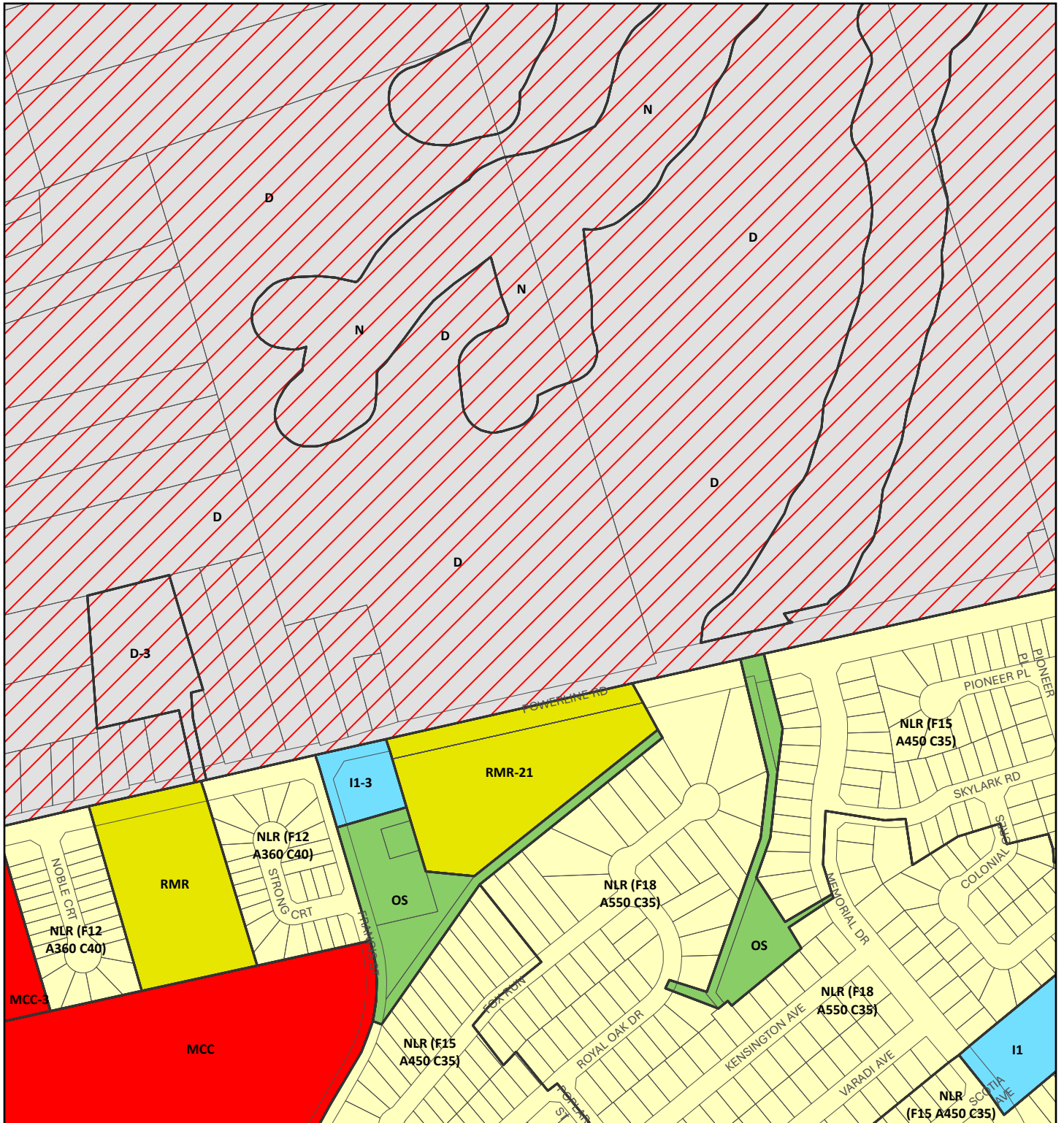
Institutional Zones

- I1 (Minor Institutional)
- I2 (Major Institutional)

Other Zones

- A (Agricultural)
- N (Core Natural)
- OS (Open Space)
- D (Development)
- Under Appeal



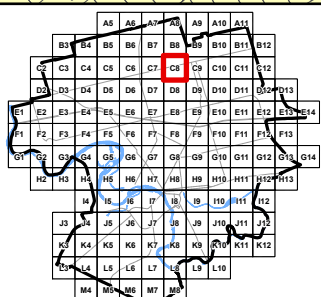
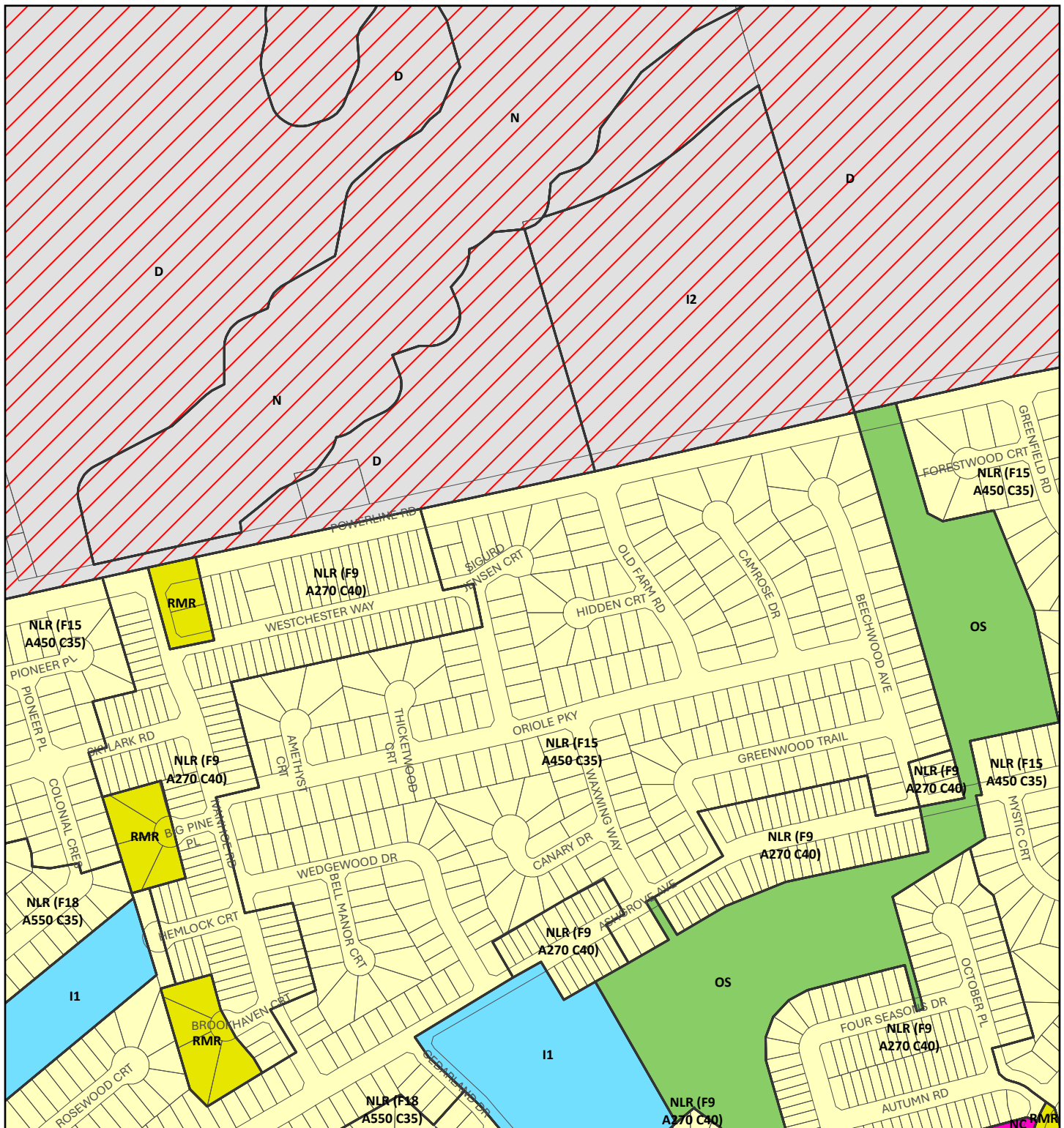


- Mixed Use Zones**
- HM (Historic Mainstreets)
 - UD (Upper Downtown)
 - LD (Lower Downtown)
 - MCC (Major Commercial Centre)
 - BHC (Brant Heritage Conservation District)
 - IC (Intensification Corridor)
- Employment Zones**
- GE (General Employment)
 - PE (Prestige Employment)

- Residential Zones**
- SR (Suburban Residential)
 - GNLR (Greenfield Neighbourhood Low-Rise)
 - NLR (Neighbourhood Low-Rise)
 - RMR (Residential Mid-Rise)
 - RHR (Residential High-Rise)
- Commercial Zones**
- AS (Automobile Service)
 - CC (Convenience Commercial)
 - NC (Neighbourhood Commercial)

- Institutional Zones**
- I1 (Minor Institutional)
 - I2 (Major Institutional)
- Other Zones**
- A (Agricultural)
 - N (Core Natural)
 - OS (Open Space)
 - D (Development)
 - Under Appeal



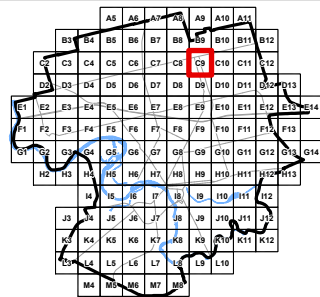
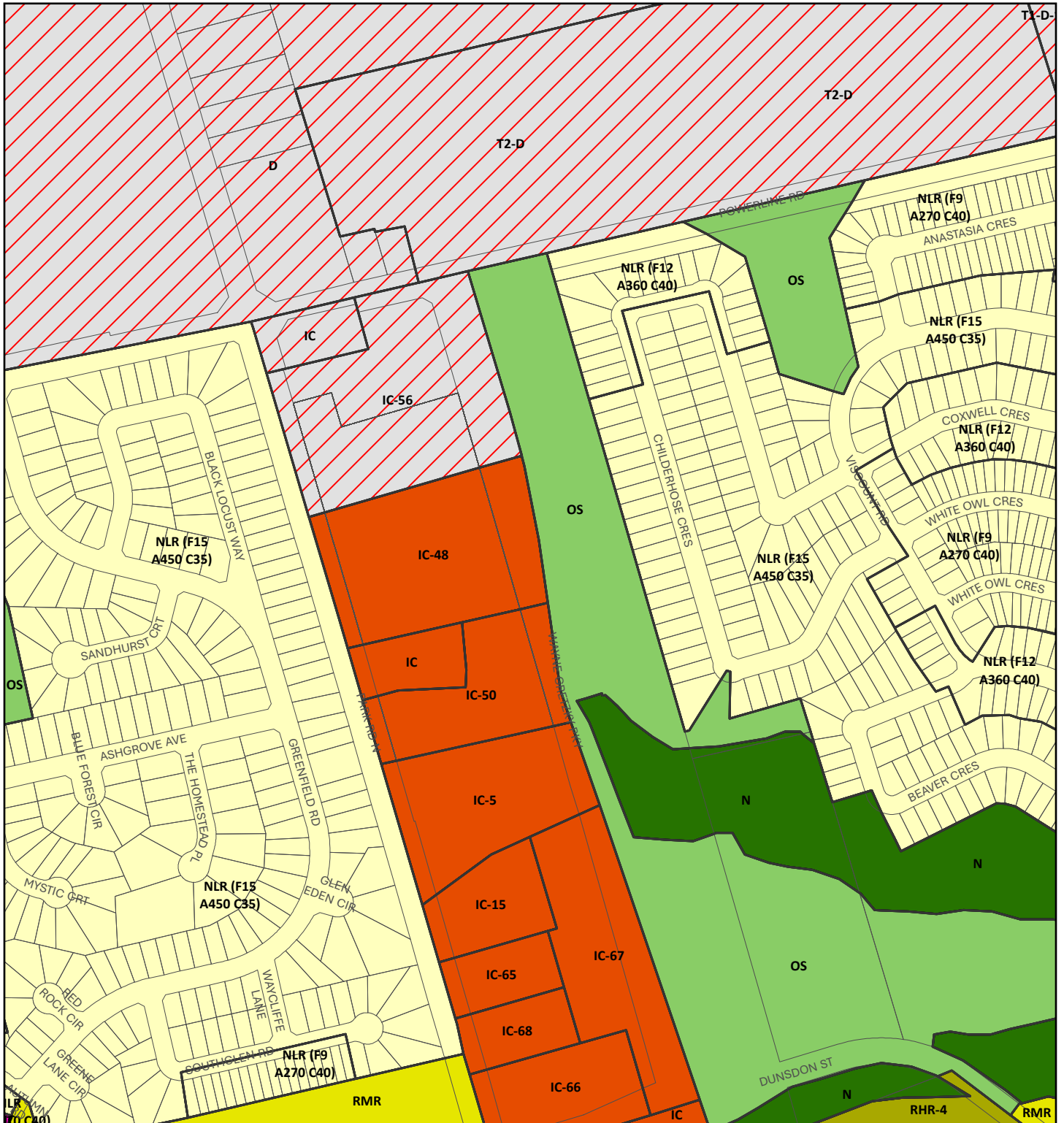


- Mixed Use Zones**
- HM (Historic Mainstreets)
 - UD (Upper Downtown)
 - LD (Lower Downtown)
 - MCC (Major Commercial Centre)
 - BHC (Brant Heritage Conservation District)
 - IC (Intensification Corridor)
- Employment Zones**
- GE (General Employment)
 - PE (Prestige Employment)

- Residential Zones**
- SR (Suburban Residential)
 - GNLR (Greenfield Neighbourhood Low-Rise)
 - NLR (Neighbourhood Low-Rise)
 - RMR (Residential Mid-Rise)
 - RHR (Residential High-Rise)
- Commercial Zones**
- AS (Automobile Service)
 - CC (Convenience Commercial)
 - NC (Neighbourhood Commercial)

- Institutional Zones**
- I1 (Minor Institutional)
 - I2 (Major Institutional)
- Other Zones**
- A (Agricultural)
 - N (Core Natural)
 - OS (Open Space)
 - D (Development)
 - Under Appeal





- Mixed Use Zones**
- HM (Historic Mainstreets)
 - UD (Upper Downtown)
 - LD (Lower Downtown)
 - MCC (Major Commercial Centre)
 - BHC (Brant Heritage Conservation District)
 - IC (Intensification Corridor)
- Employment Zones**
- GE (General Employment)
 - PE (Prestige Employment)

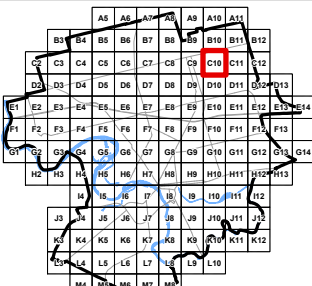
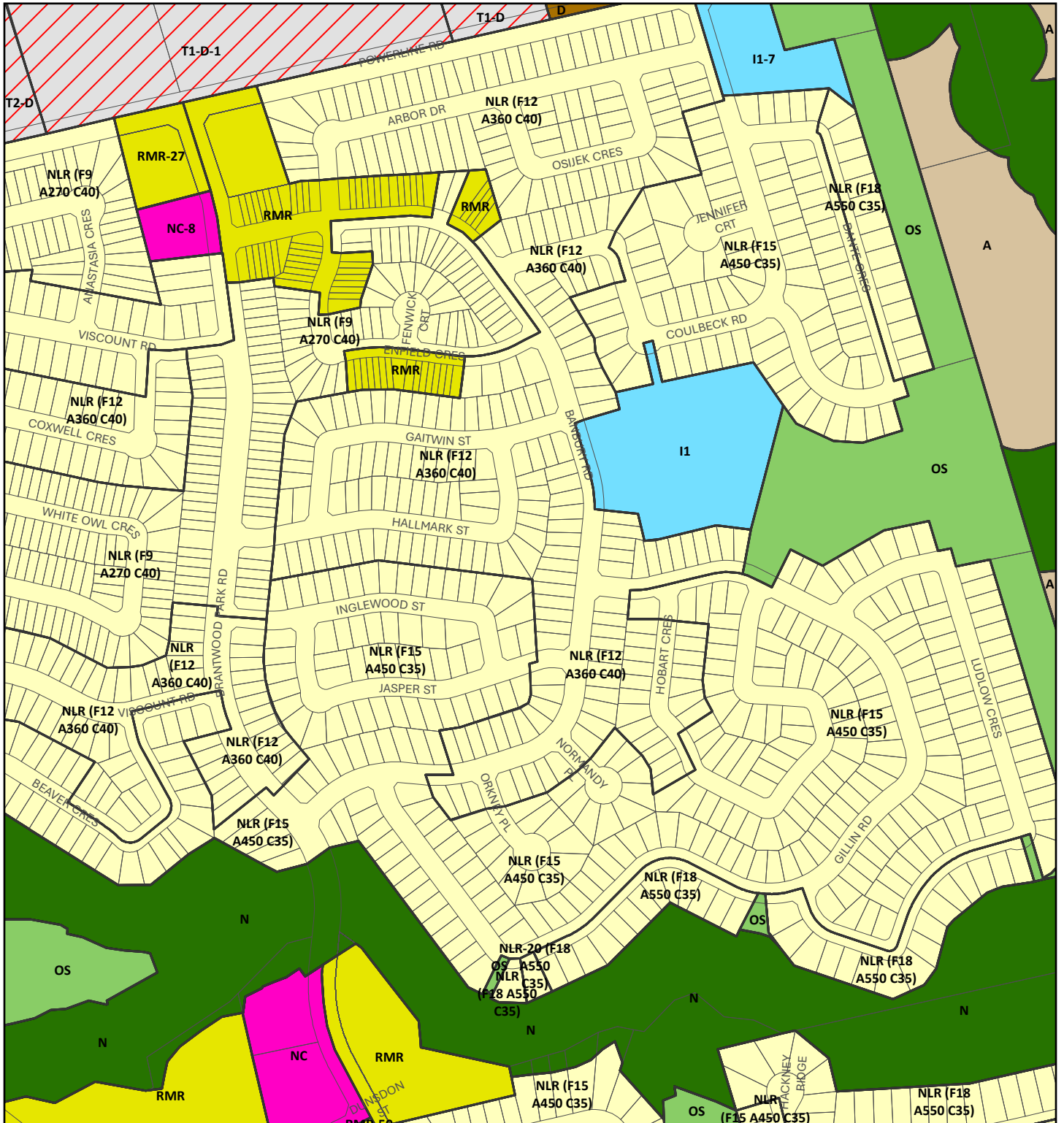
- Residential Zones**
- SR (Suburban Residential)
 - GNLR (Greenfield Neighbourhood Low-Rise)
 - NLR (Neighbourhood Low-Rise)
 - RMR (Residential Mid-Rise)
 - RHR (Residential High-Rise)
- Commercial Zones**
- AS (Automobile Service)
 - CC (Convenience Commercial)
 - NC (Neighbourhood Commercial)

- Institutional Zones**
- I1 (Minor Institutional)
 - I2 (Major Institutional)
- Other Zones**
- A (Agricultural)
 - N (Core Natural)
 - OS (Open Space)
 - D (Development)
 - Under Appeal



Schedule 'A' – Zone Maps

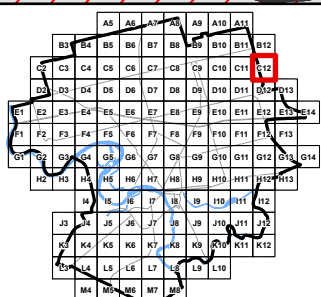
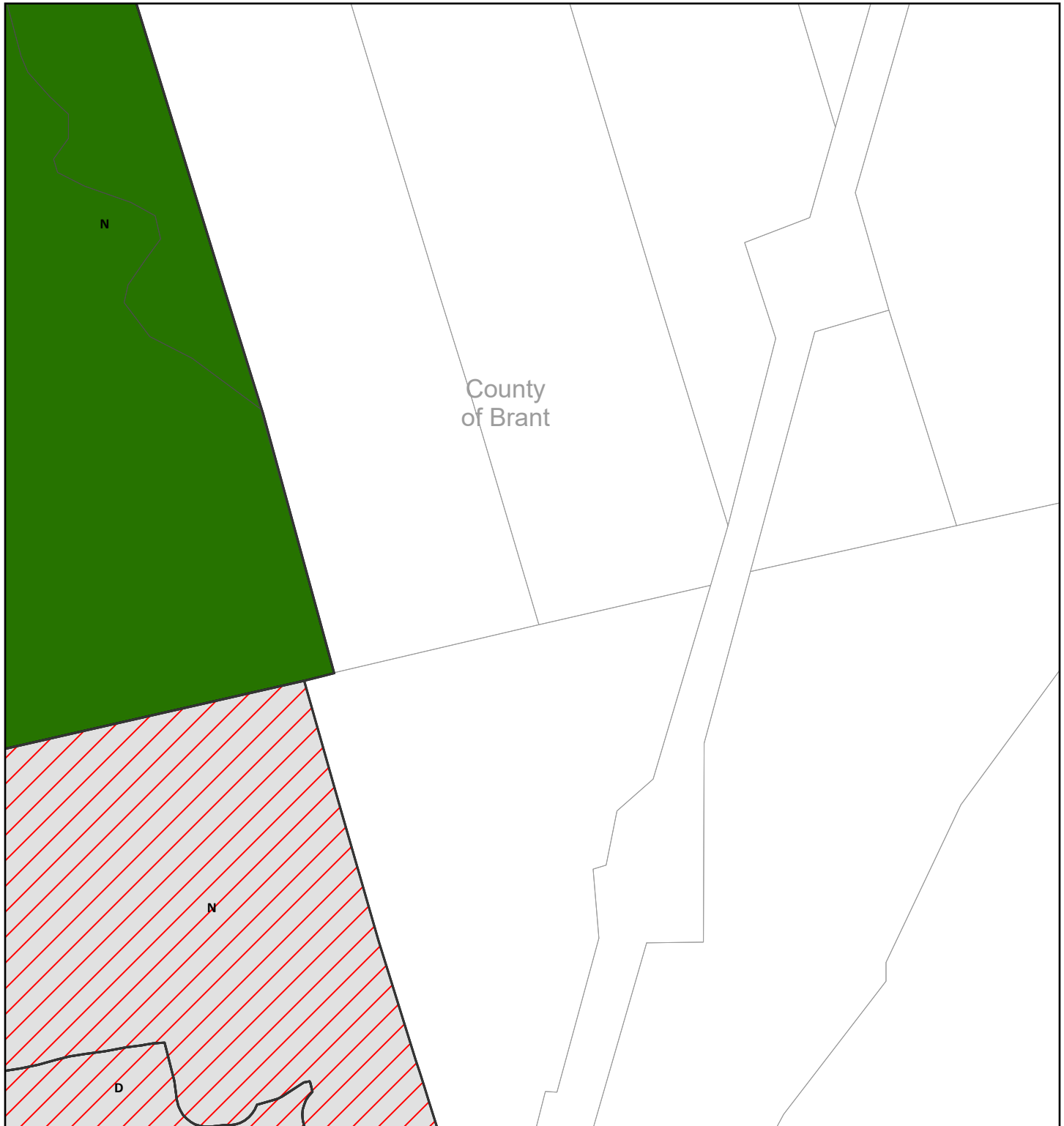
Map C10



- Mixed Use Zones**
- HM (Historic Mainstreets)
 - UD (Upper Downtown)
 - LD (Lower Downtown)
 - MCC (Major Commercial Centre)
 - BHC (Brant Heritage Conservation District)
 - IC (Intensification Corridor)
- Employment Zones**
- GE (General Employment)
 - PE (Prestige Employment)

- Residential Zones**
- SR (Suburban Residential)
 - GNLR (Greenfield Neighbourhood Low-Rise)
 - NLR (Neighbourhood Low-Rise)
 - RMR (Residential Mid-Rise)
 - RHR (Residential High-Rise)
- Commercial Zones**
- AS (Automobile Service)
 - CC (Convenience Commercial)
 - NC (Neighbourhood Commercial)

- Institutional Zones**
- I1 (Minor Institutional)
 - I2 (Major Institutional)
- Other Zones**
- A (Agricultural)
 - N (Core Natural)
 - OS (Open Space)
 - D (Development)
 - Under Appeal

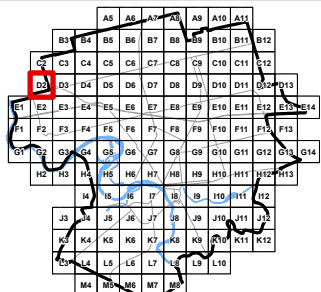


- Mixed Use Zones**
- HM (Historic Mainstreets)
 - UD (Upper Downtown)
 - LD (Lower Downtown)
 - MCC (Major Commercial Centre)
 - BHC (Brant Heritage Conservation District)
 - IC (Intensification Corridor)
- Employment Zones**
- GE (General Employment)
 - PE (Prestige Employment)

- Residential Zones**
- SR (Suburban Residential)
 - GNLR (Greenfield Neighbourhood Low-Rise)
 - NLR (Neighbourhood Low-Rise)
 - RMR (Residential Mid-Rise)
 - RHR (Residential High-Rise)
- Commercial Zones**
- AS (Automobile Service)
 - CC (Convenience Commercial)
 - NC (Neighbourhood Commercial)

- Institutional Zones**
- I1 (Minor Institutional)
 - I2 (Major Institutional)
- Other Zones**
- A (Agricultural)
 - N (Core Natural)
 - OS (Open Space)
 - D (Development)
 - Under Appeal





Mixed Use Zones

- HM (Historic Mainstreets)
- UD (Upper Downtown)
- LD (Lower Downtown)
- MCC (Major Commercial Centre)
- BHC (Brant Heritage Conservation District)
- IC (Intensification Corridor)

Employment Zones

- GE (General Employment)
- PE (Prestige Employment)

Residential Zones

- SR (Suburban Residential)
- GNLR (Greenfield Neighbourhood Low-Rise)
- NLR (Neighbourhood Low-Rise)
- RMR (Residential Mid-Rise)
- RHR (Residential High-Rise)

Commercial Zones

- AS (Automobile Service)
- CC (Convenience Commercial)
- NC (Neighbourhood Commercial)

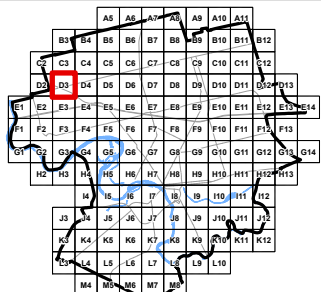
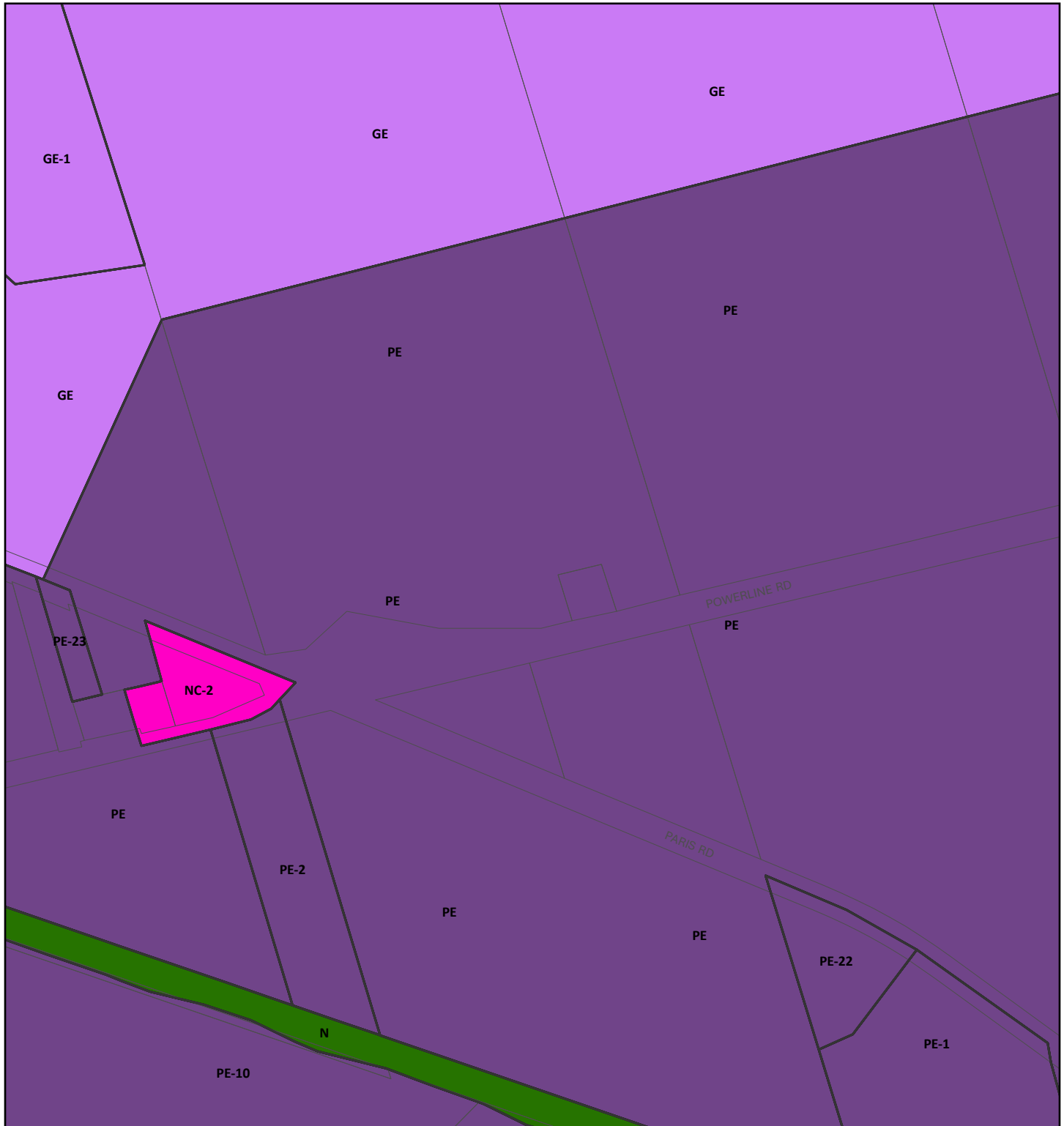
Institutional Zones

- I1 (Minor Institutional)
- I2 (Major Institutional)

Other Zones

- A (Agricultural)
- N (Core Natural)
- OS (Open Space)
- D (Development)
- Under Appeal





Mixed Use Zones

- HM (Historic Mainstreets)
- UD (Upper Downtown)
- LD (Lower Downtown)
- MCC (Major Commercial Centre)
- BHC (Brant Heritage Conservation District)
- IC (Intensification Corridor)

Employment Zones

- GE (General Employment)
- PE (Prestige Employment)

Residential Zones

- SR (Suburban Residential)
- GNLR (Greenfield Neighbourhood Low-Rise)
- NLR (Neighbourhood Low-Rise)
- RMR (Residential Mid-Rise)
- RHR (Residential High-Rise)

Commercial Zones

- AS (Automobile Service)
- CC (Convenience Commercial)
- NC (Neighbourhood Commercial)

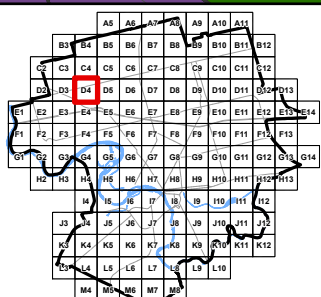
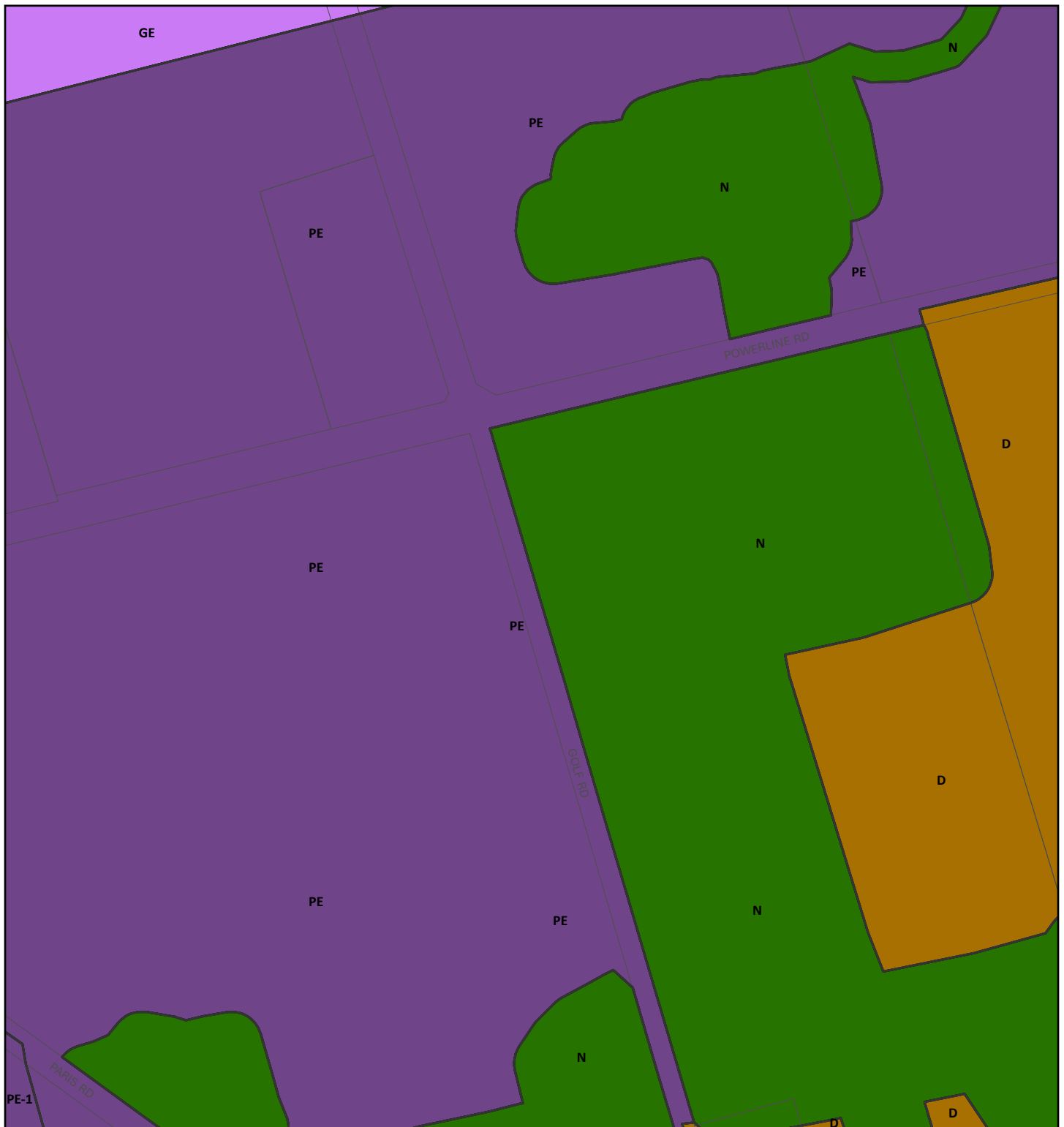
Institutional Zones

- I1 (Minor Institutional)
- I2 (Major Institutional)

Other Zones

- A (Agricultural)
- N (Core Natural)
- OS (Open Space)
- D (Development)
- Under Appeal





Mixed Use Zones

- HM (Historic Mainstreets)
- UD (Upper Downtown)
- LD (Lower Downtown)
- MCC (Major Commercial Centre)
- BHC (Brant Heritage Conservation District)
- IC (Intensification Corridor)

Employment Zones

- GE (General Employment)
- PE (Prestige Employment)

Residential Zones

- SR (Suburban Residential)
- GNLR (Greenfield Neighbourhood Low-Rise)
- NLR (Neighbourhood Low-Rise)
- RMR (Residential Mid-Rise)
- RHR (Residential High-Rise)

Commercial Zones

- AS (Automobile Service)
- CC (Convenience Commercial)
- NC (Neighbourhood Commercial)

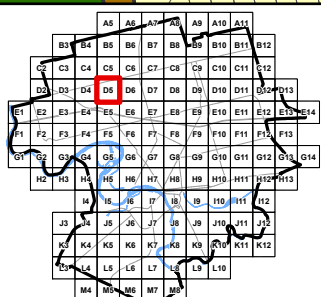
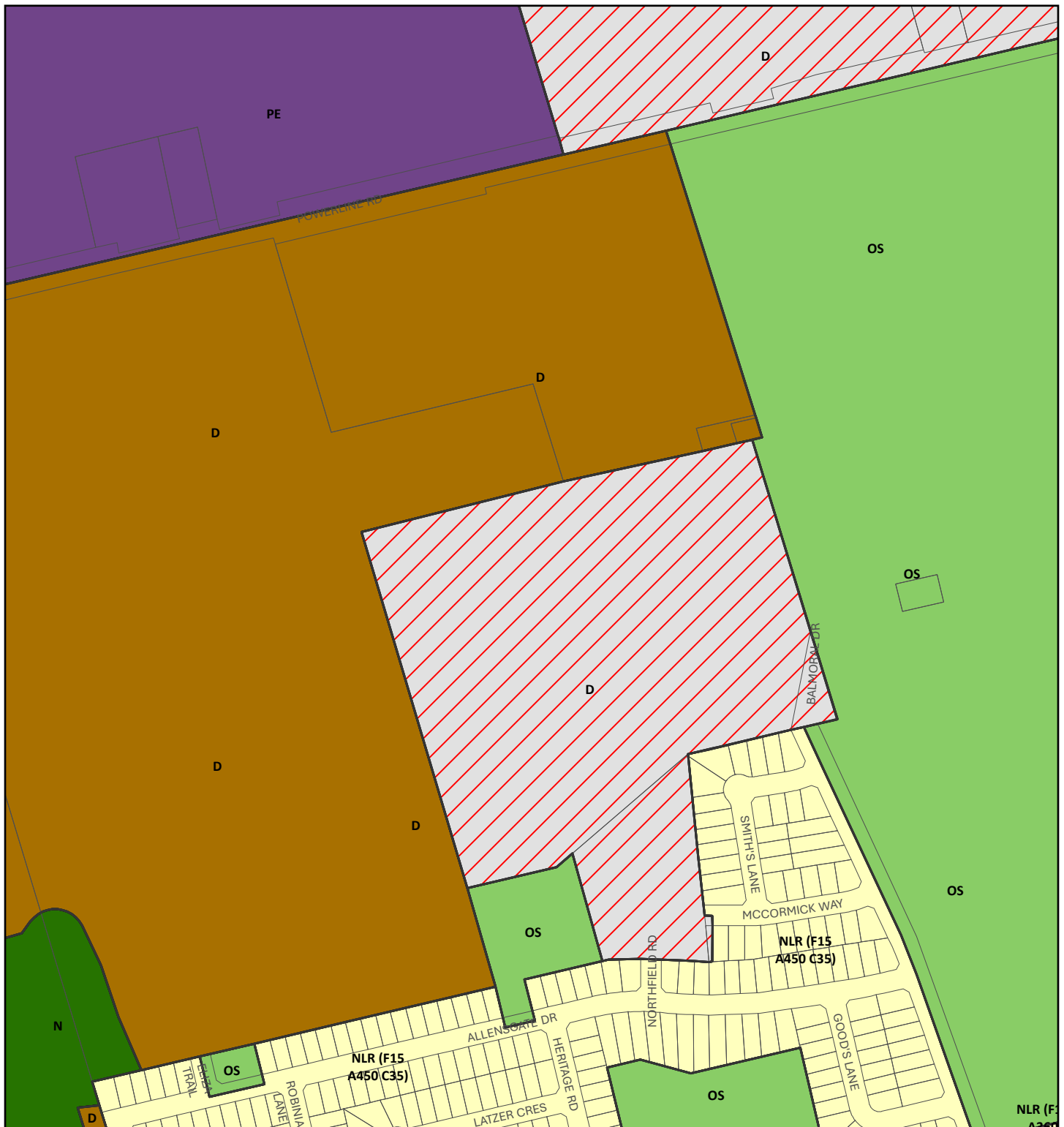
Institutional Zones

- I1 (Minor Institutional)
- I2 (Major Institutional)

Other Zones

- A (Agricultural)
- N (Core Natural)
- OS (Open Space)
- D (Development)
- Under Appeal





Mixed Use Zones

- HM (Historic Mainstreets)
- UD (Upper Downtown)
- LD (Lower Downtown)
- MCC (Major Commercial Centre)
- BHC (Brant Heritage Conservation District)
- IC (Intensification Corridor)

Employment Zones

- GE (General Employment)
- PE (Prestige Employment)

Residential Zones

- SR (Suburban Residential)
- GNLR (Greenfield Neighbourhood Low-Rise)
- NLR (Neighbourhood Low-Rise)
- RMR (Residential Mid-Rise)
- RHR (Residential High-Rise)

Commercial Zones

- AS (Automobile Service)
- CC (Convenience Commercial)
- NC (Neighbourhood Commercial)

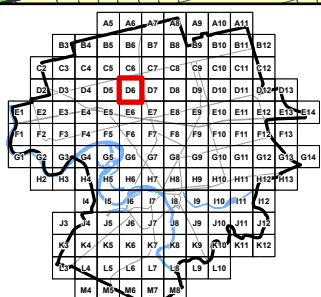
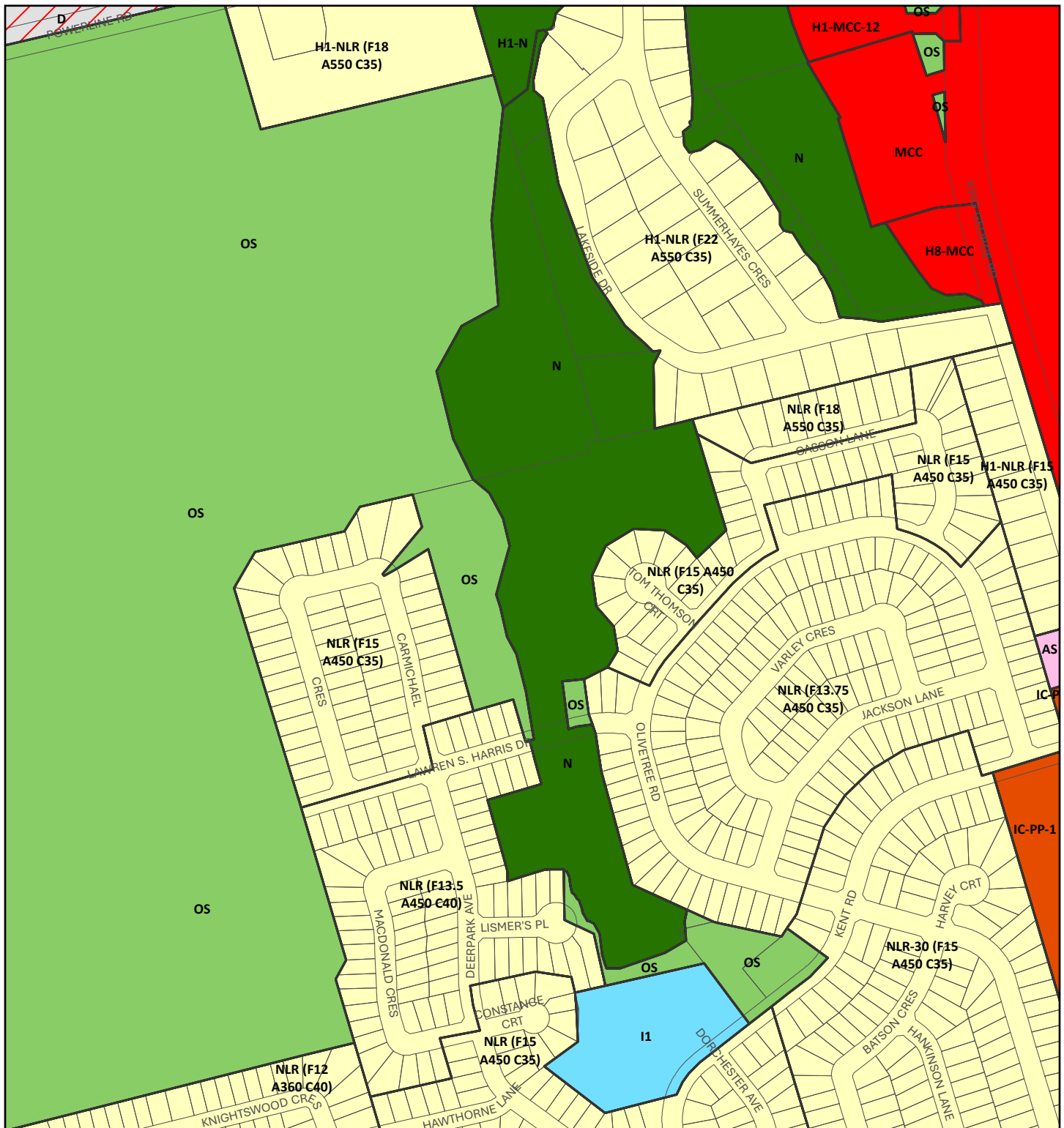
Institutional Zones

- I1 (Minor Institutional)
- I2 (Major Institutional)

Other Zones

- A (Agricultural)
- N (Core Natural)
- OS (Open Space)
- D (Development)
- Under Appeal



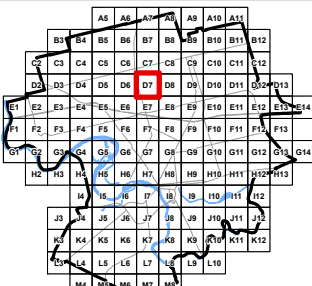
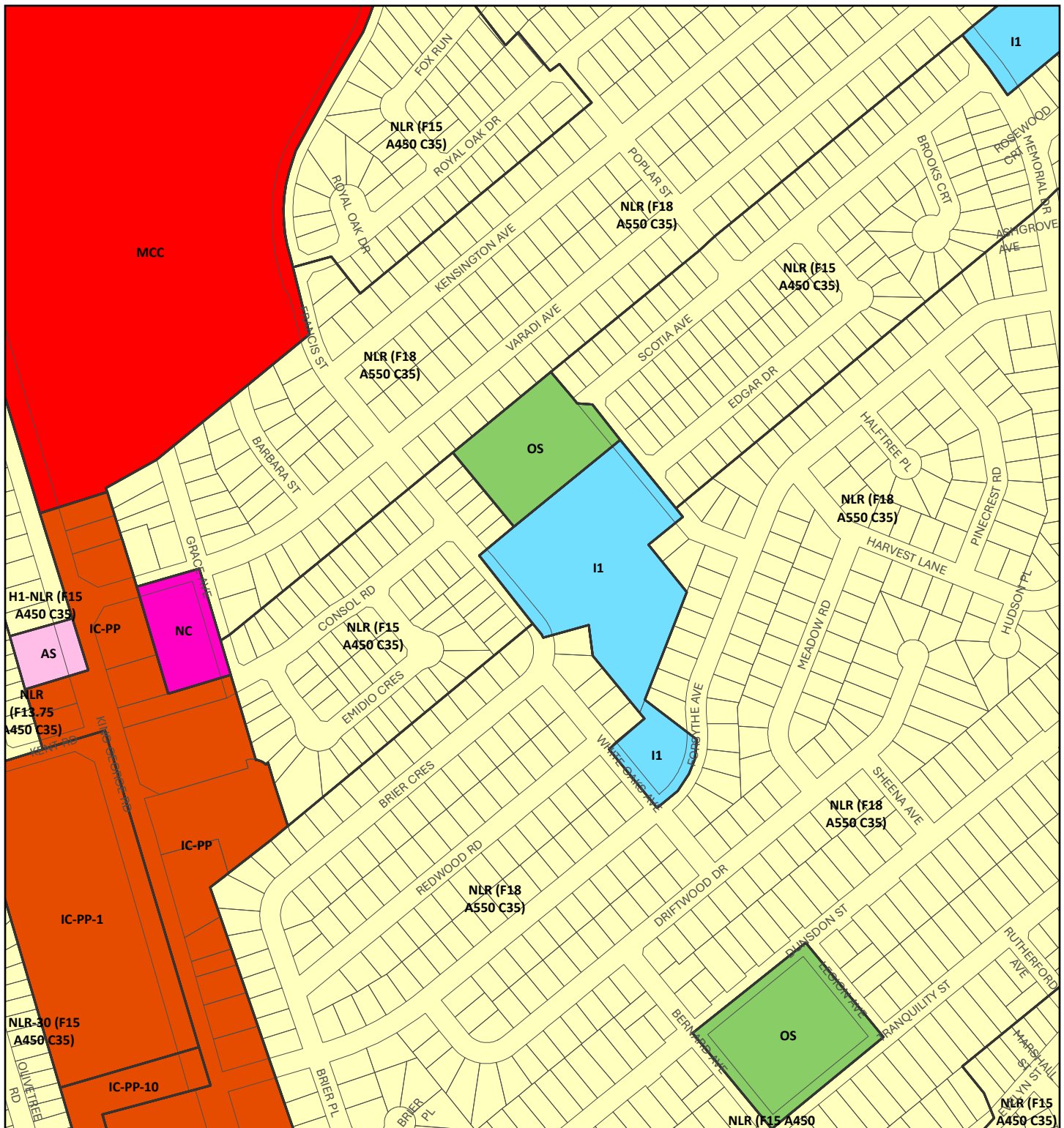


- Mixed Use Zones**
- HM (Historic Mainstreets)
 - UD (Upper Downtown)
 - LD (Lower Downtown)
 - MCC (Major Commercial Centre)
 - BHC (Brant Heritage Conservation District)
 - IC (Intensification Corridor)
- Employment Zones**
- GE (General Employment)
 - PE (Prestige Employment)

- Residential Zones**
- SR (Suburban Residential)
 - GNLR (Greenfield Neighbourhood Low-Rise)
 - NLR (Neighbourhood Low-Rise)
 - RMR (Residential Mid-Rise)
 - RHR (Residential High-Rise)
- Commercial Zones**
- AS (Automobile Service)
 - CC (Convenience Commercial)
 - NC (Neighbourhood Commercial)

- Institutional Zones**
- I1 (Minor Institutional)
 - I2 (Major Institutional)
- Other Zones**
- A (Agricultural)
 - N (Core Natural)
 - OS (Open Space)
 - D (Development)
 - Under Appeal





- Mixed Use Zones**
- HM (Historic Mainstreets)
 - UD (Upper Downtown)
 - LD (Lower Downtown)
 - MCC (Major Commercial Centre)
 - BHC (Brant Heritage Conservation District)
 - IC (Intensification Corridor)
- Employment Zones**
- GE (General Employment)
 - PE (Prestige Employment)

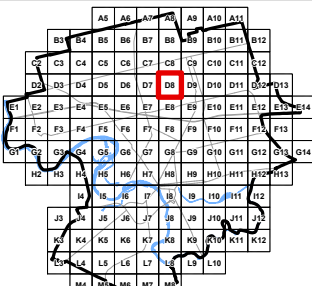
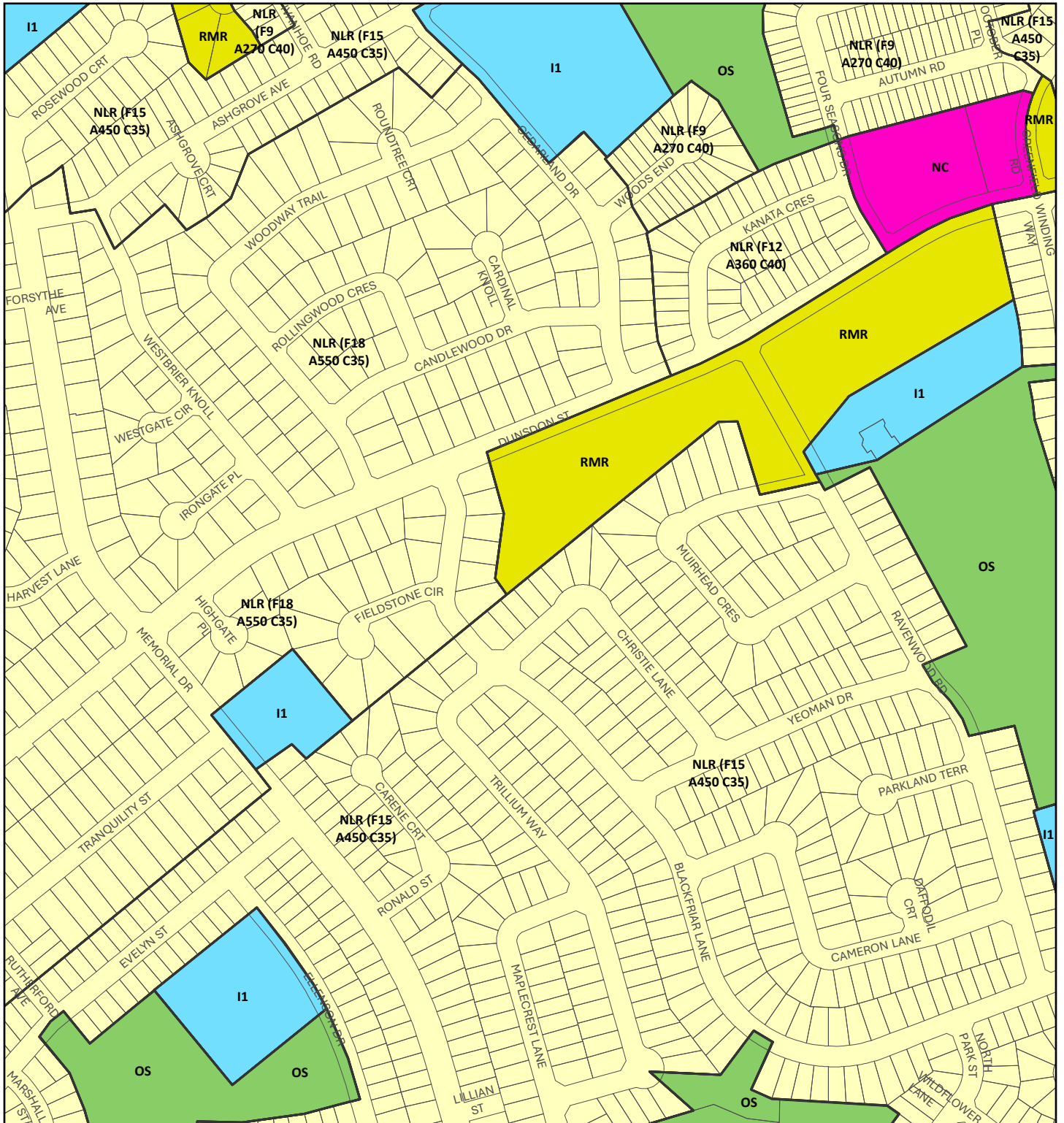
- Residential Zones**
- SR (Suburban Residential)
 - GNLR (Greenfield Neighbourhood Low-Rise)
 - NLR (Neighbourhood Low-Rise)
 - RMR (Residential Mid-Rise)
 - RHR (Residential High-Rise)
- Commercial Zones**
- AS (Automobile Service)
 - CC (Convenience Commercial)
 - NC (Neighbourhood Commercial)

- Institutional Zones**
- I1 (Minor Institutional)
 - I2 (Major Institutional)
- Other Zones**
- A (Agricultural)
 - N (Core Natural)
 - OS (Open Space)
 - D (Development)
 - Under Appeal



Schedule 'A' – Zone Maps

Map D8

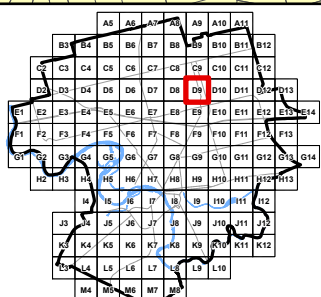
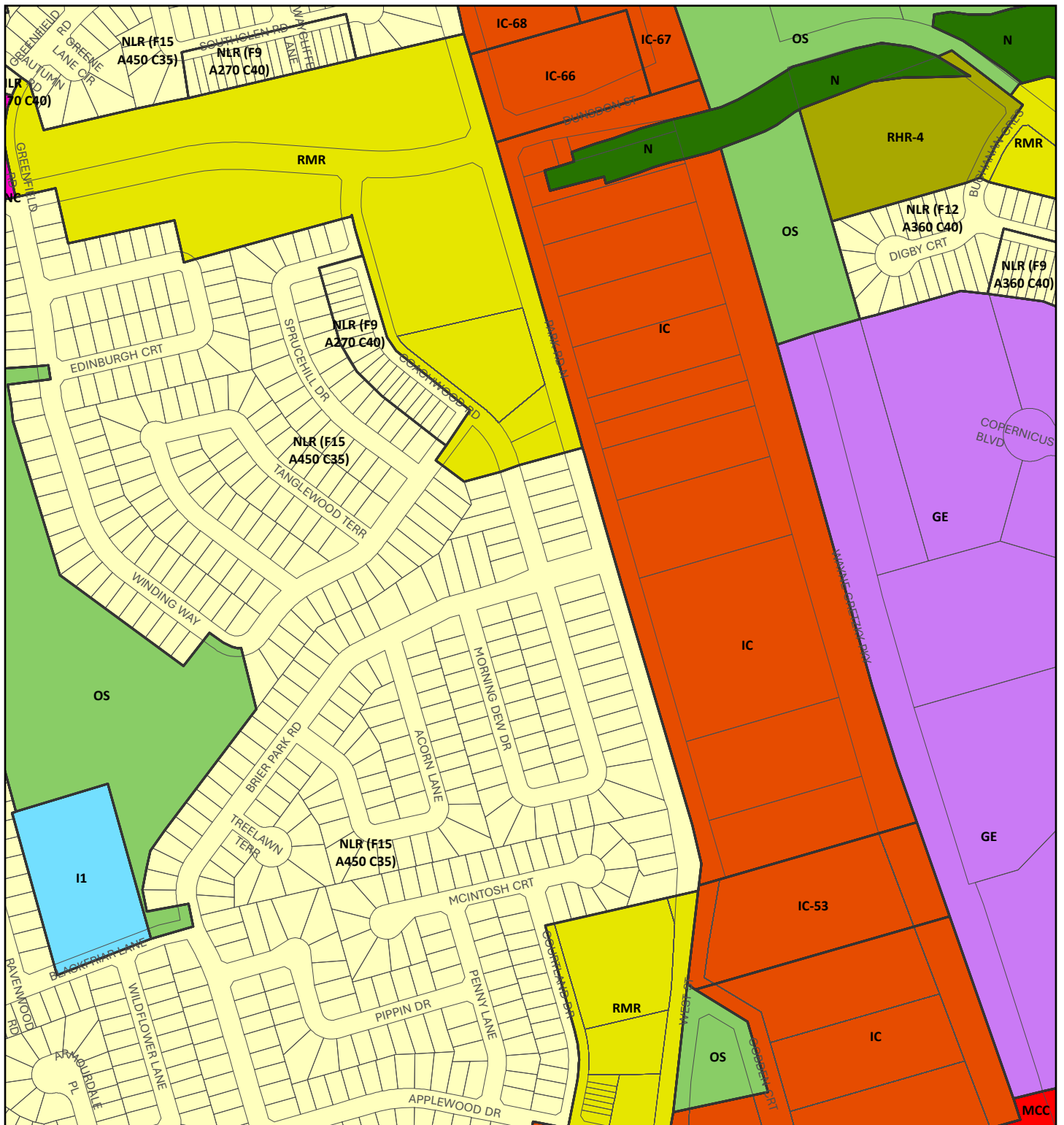


- Mixed Use Zones**
- HM (Historic Mainstreets)
 - UD (Upper Downtown)
 - LD (Lower Downtown)
 - MCC (Major Commercial Centre)
 - BHC (Brant Heritage Conservation District)
 - IC (Intensification Corridor)
- Employment Zones**
- GE (General Employment)
 - PE (Prestige Employment)

- Residential Zones**
- SR (Suburban Residential)
 - GNLR (Greenfield Neighbourhood Low-Rise)
 - NLR (Neighbourhood Low-Rise)
 - RMR (Residential Mid-Rise)
 - RHR (Residential High-Rise)
- Commercial Zones**
- AS (Automobile Service)
 - CC (Convenience Commercial)
 - NC (Neighbourhood Commercial)

- Institutional Zones**
- I1 (Minor Institutional)
 - I2 (Major Institutional)
- Other Zones**
- A (Agricultural)
 - N (Core Natural)
 - OS (Open Space)
 - D (Development)
 - Under Appeal





- Mixed Use Zones**
- HM (Historic Mainstreets)
 - UD (Upper Downtown)
 - LD (Lower Downtown)
 - MCC (Major Commercial Centre)
 - BHC (Brant Heritage Conservation District)
 - IC (Intensification Corridor)
- Employment Zones**
- GE (General Employment)
 - PE (Prestige Employment)

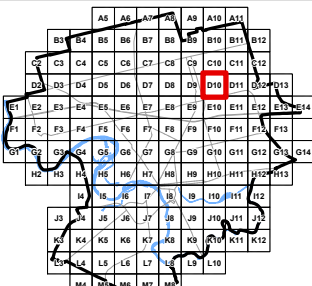
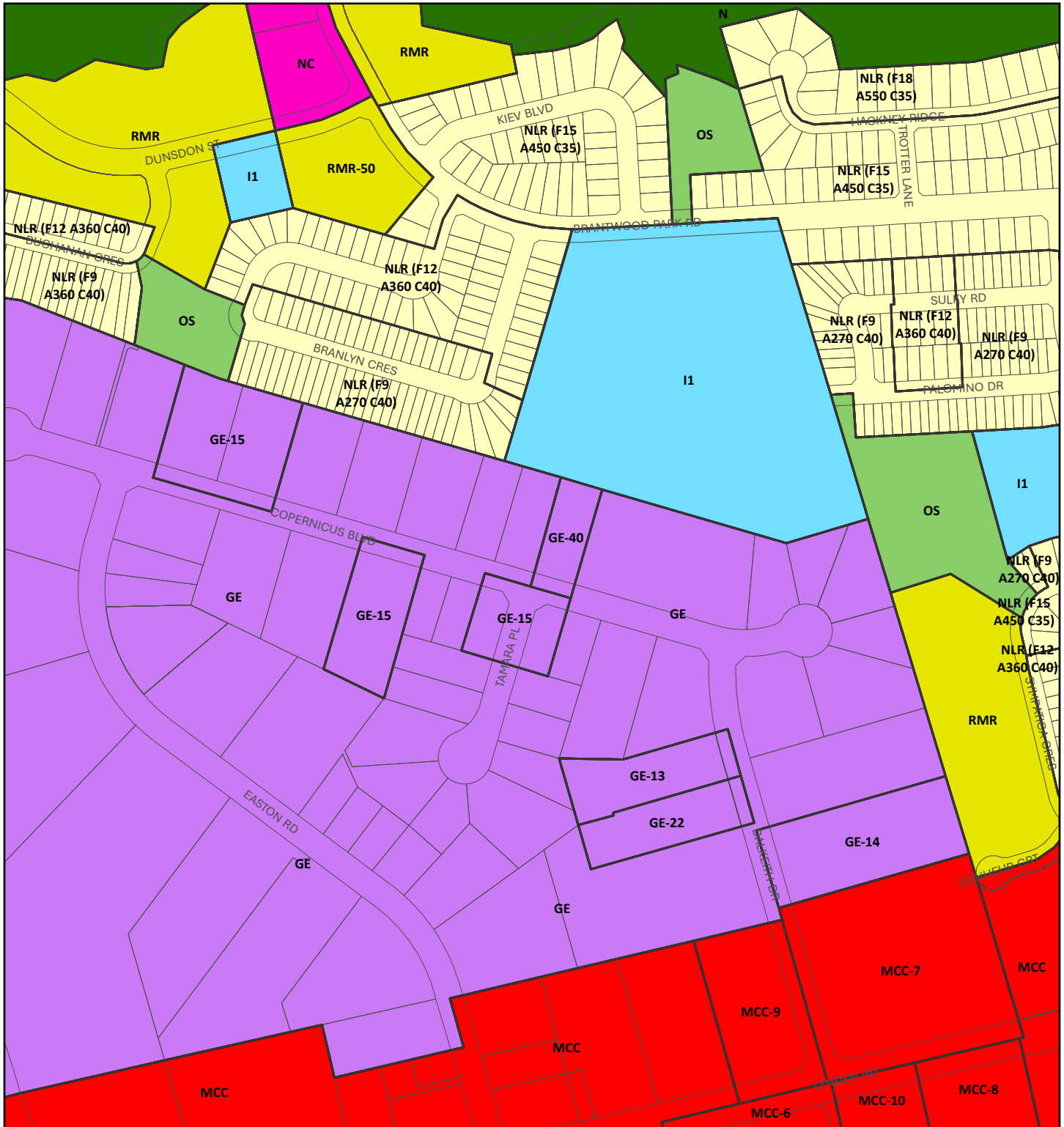
- Residential Zones**
- SR (Suburban Residential)
 - GNLR (Greenfield Neighbourhood Low-Rise)
 - NLR (Neighbourhood Low-Rise)
 - RMR (Residential Mid-Rise)
 - RHR (Residential High-Rise)
- Commercial Zones**
- AS (Automobile Service)
 - CC (Convenience Commercial)
 - NC (Neighbourhood Commercial)

- Institutional Zones**
- I1 (Minor Institutional)
 - I2 (Major Institutional)
- Other Zones**
- A (Agricultural)
 - N (Core Natural)
 - OS (Open Space)
 - D (Development)
 - Under Appeal



Schedule 'A' – Zone Maps

Map D10



- Mixed Use Zones**
- HM (Historic Mainstreets)
 - UD (Upper Downtown)
 - LD (Lower Downtown)
 - MCC (Major Commercial Centre)
 - BHC (Brant Heritage Conservation District)
 - IC (Intensification Corridor)
- Employment Zones**
- GE (General Employment)
 - PE (Prestige Employment)

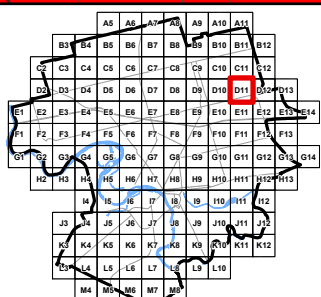
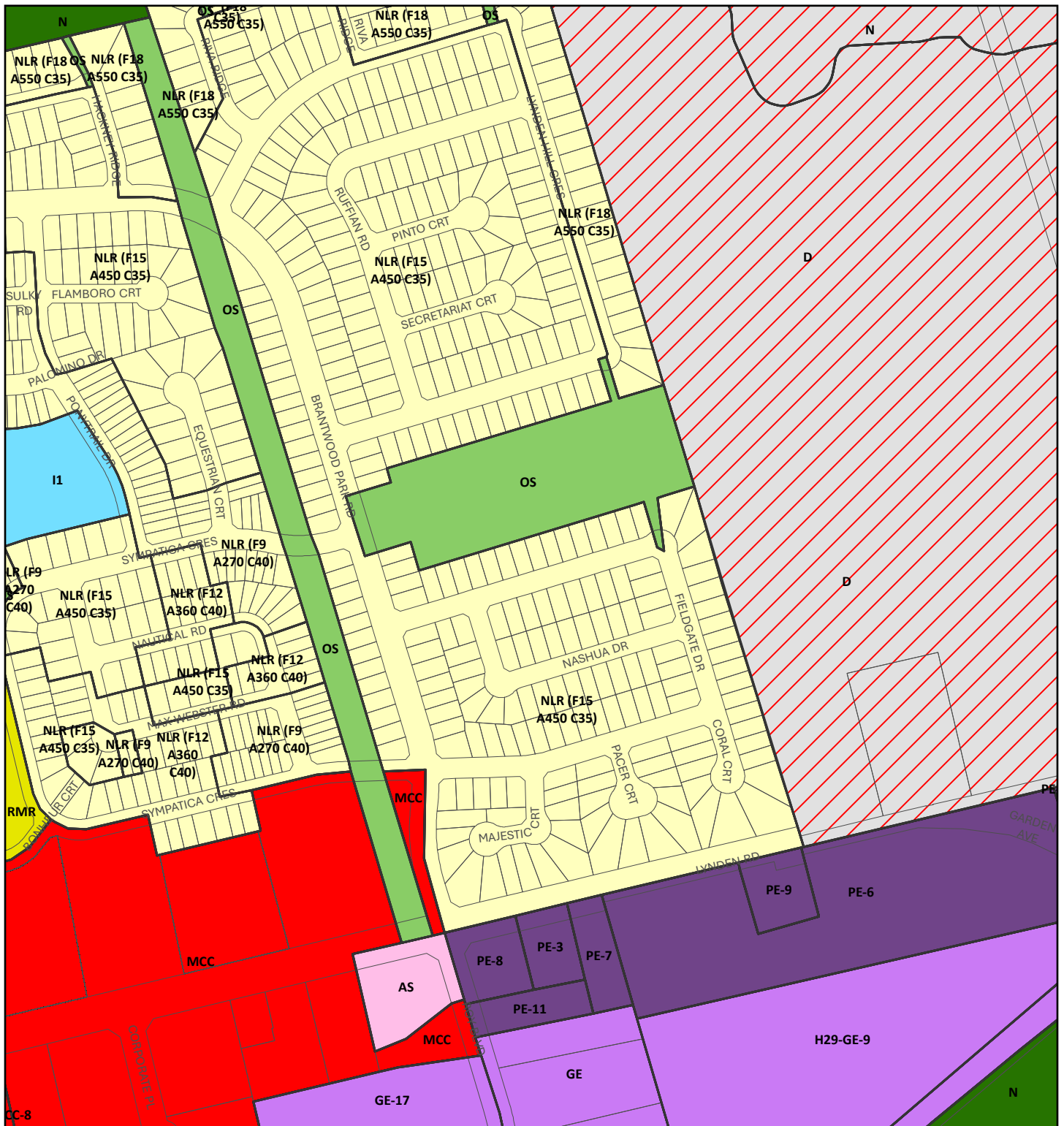
- Residential Zones**
- SR (Suburban Residential)
 - GNLR (Greenfield Neighbourhood Low-Rise)
 - NLR (Neighbourhood Low-Rise)
 - RMR (Residential Mid-Rise)
 - RHR (Residential High-Rise)
- Commercial Zones**
- AS (Automobile Service)
 - CC (Convenience Commercial)
 - NC (Neighbourhood Commercial)

- Institutional Zones**
- I1 (Minor Institutional)
 - I2 (Major Institutional)
- Other Zones**
- A (Agricultural)
 - N (Core Natural)
 - OS (Open Space)
 - D (Development)
 - Under Appeal



Schedule 'A' – Zone Maps

Map D11



Mixed Use Zones

- HM (Historic Mainstreets)
- UD (Upper Downtown)
- LD (Lower Downtown)
- MCC (Major Commercial Centre)
- BHC (Brant Heritage Conservation District)
- IC (Intensification Corridor)

Employment Zones

- GE (General Employment)
- PE (Prestige Employment)

Residential Zones

- SR (Suburban Residential)
- GNLR (Greenfield Neighbourhood Low-Rise)
- NLR (Neighbourhood Low-Rise)
- RMR (Residential Mid-Rise)
- RHR (Residential High-Rise)

Commercial Zones

- AS (Automobile Service)
- CC (Convenience Commercial)
- NC (Neighbourhood Commercial)

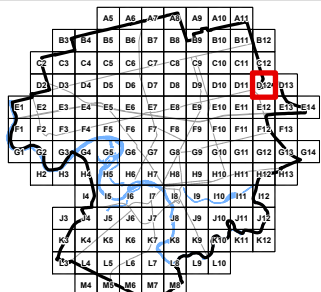
Institutional Zones

- I1 (Minor Institutional)
- I2 (Major Institutional)

Other Zones

- A (Agricultural)
- N (Core Natural)
- OS (Open Space)
- D (Development)
- Under Appeal





Mixed Use Zones

- HM (Historic Mainstreets)
- UD (Upper Downtown)
- LD (Lower Downtown)
- MCC (Major Commercial Centre)
- BHC (Brant Heritage Conservation District)
- IC (Intensification Corridor)

Employment Zones

- GE (General Employment)
- PE (Prestige Employment)

Residential Zones

- SR (Suburban Residential)
- GNLR (Greenfield Neighbourhood Low-Rise)
- NLR (Neighbourhood Low-Rise)
- RMR (Residential Mid-Rise)
- RHR (Residential High-Rise)

Commercial Zones

- AS (Automobile Service)
- CC (Convenience Commercial)
- NC (Neighbourhood Commercial)

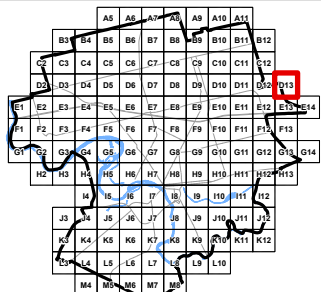
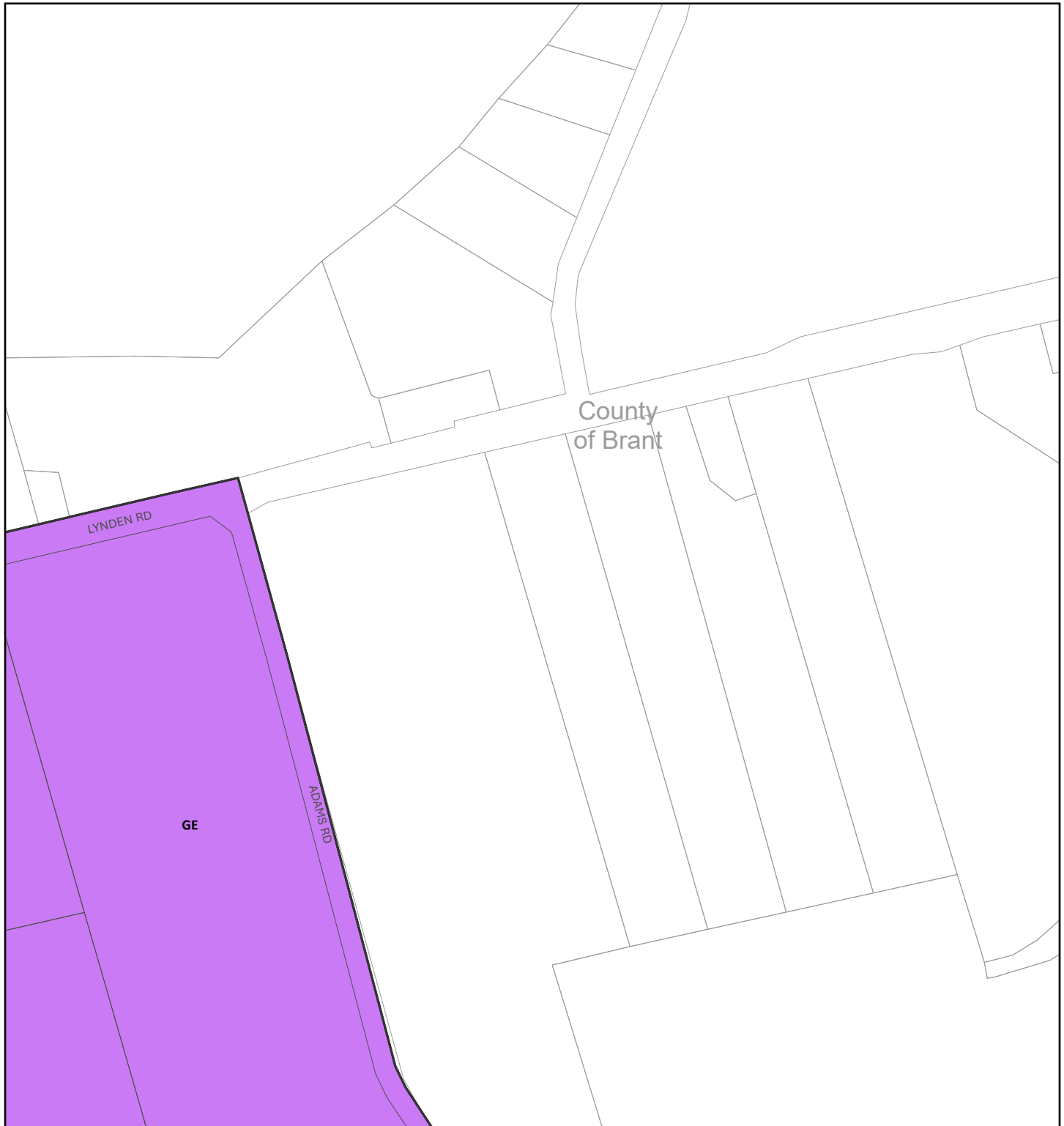
Institutional Zones

- I1 (Minor Institutional)
- I2 (Major Institutional)

Other Zones

- A (Agricultural)
- N (Core Natural)
- OS (Open Space)
- D (Development)
- Under Appeal



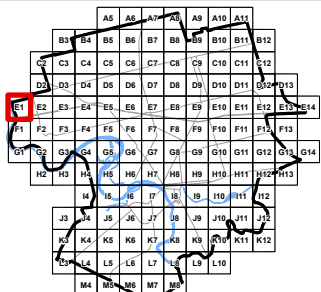
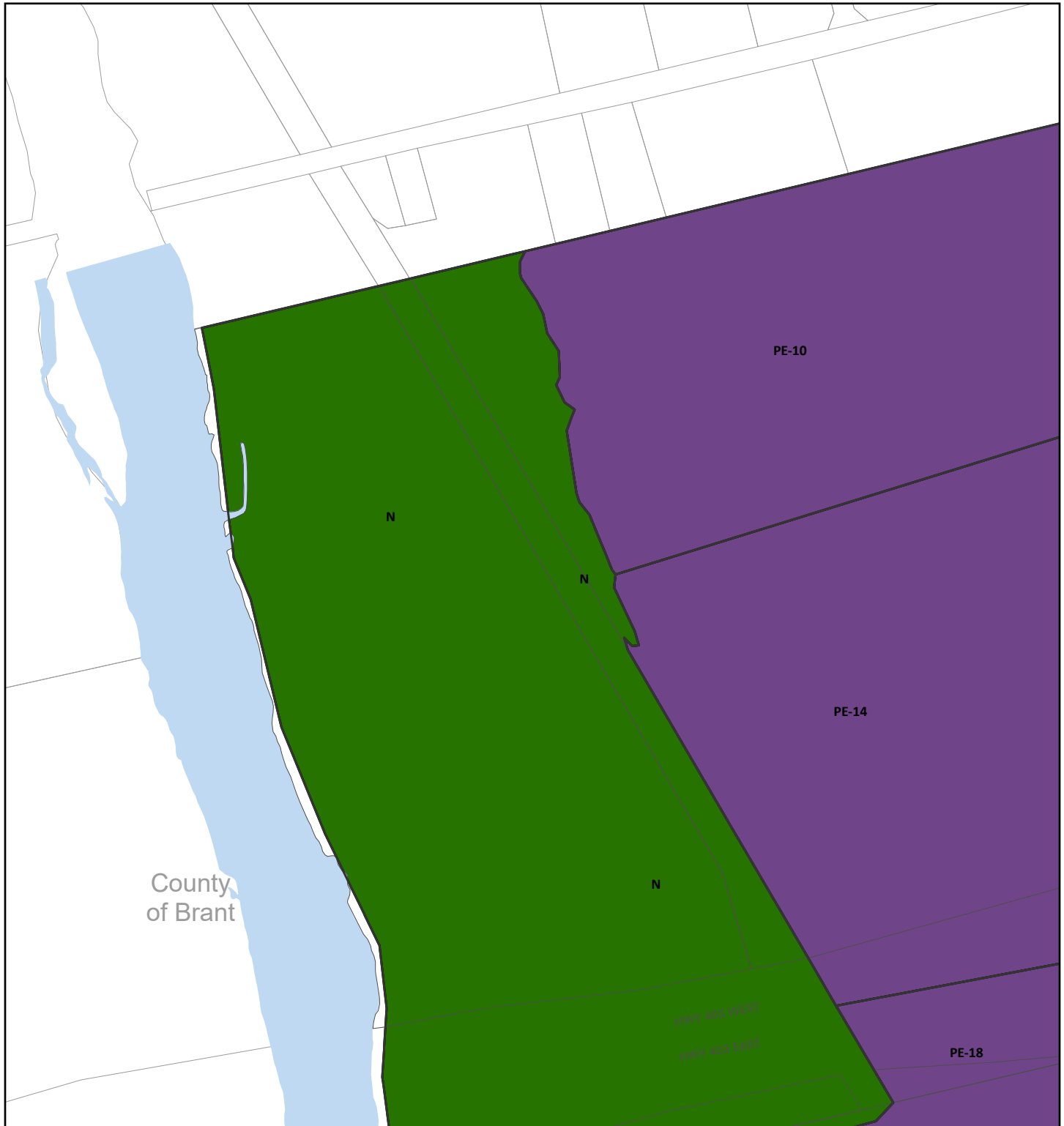


- Mixed Use Zones**
- HM (Historic Mainstreets)
 - UD (Upper Downtown)
 - LD (Lower Downtown)
 - MCC (Major Commercial Centre)
 - BHC (Brant Heritage Conservation District)
 - IC (Intensification Corridor)
- Employment Zones**
- GE (General Employment)
 - PE (Prestige Employment)

- Residential Zones**
- SR (Suburban Residential)
 - GNLR (Greenfield Neighbourhood Low-Rise)
 - NLR (Neighbourhood Low-Rise)
 - RMR (Residential Mid-Rise)
 - RHR (Residential High-Rise)
- Commercial Zones**
- AS (Automobile Service)
 - CC (Convenience Commercial)
 - NC (Neighbourhood Commercial)

- Institutional Zones**
- I1 (Minor Institutional)
 - I2 (Major Institutional)
- Other Zones**
- A (Agricultural)
 - N (Core Natural)
 - OS (Open Space)
 - D (Development)
 - Under Appeal





Mixed Use Zones

- HM (Historic Mainstreets)
- UD (Upper Downtown)
- LD (Lower Downtown)
- MCC (Major Commercial Centre)
- BHC (Brant Heritage Conservation District)
- IC (Intensification Corridor)

Employment Zones

- GE (General Employment)
- PE (Prestige Employment)

Residential Zones

- SR (Suburban Residential)
- GNLR (Greenfield Neighbourhood Low-Rise)
- NLR (Neighbourhood Low-Rise)
- RMR (Residential Mid-Rise)
- RHR (Residential High-Rise)

Commercial Zones

- AS (Automobile Service)
- CC (Convenience Commercial)
- NC (Neighbourhood Commercial)

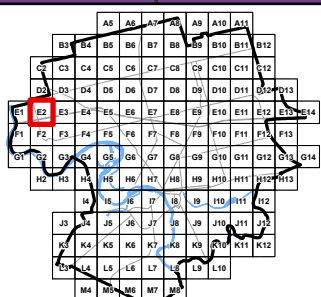
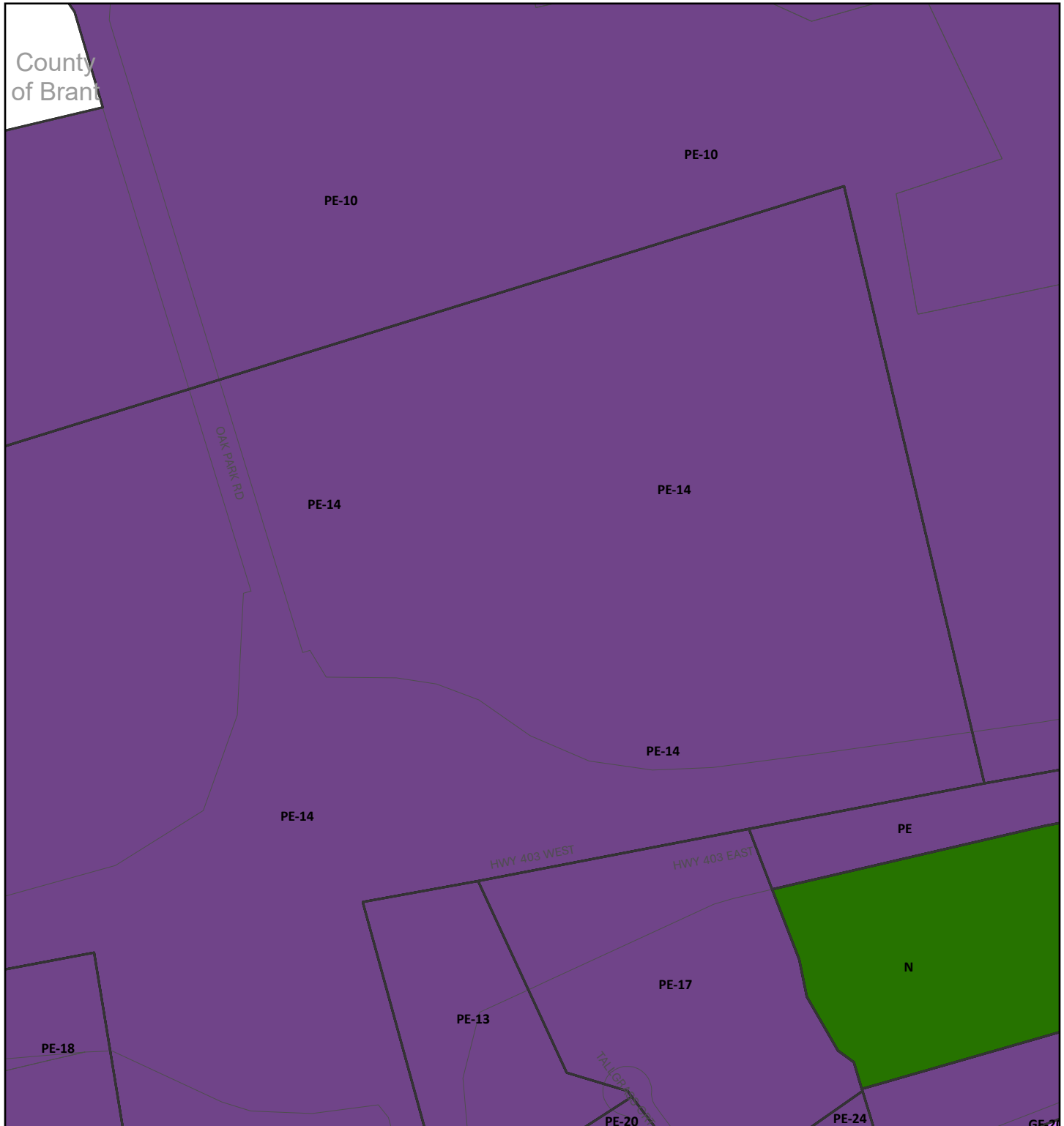
Institutional Zones

- I1 (Minor Institutional)
- I2 (Major Institutional)

Other Zones

- A (Agricultural)
- N (Core Natural)
- OS (Open Space)
- D (Development)
- Under Appeal





Mixed Use Zones

- HM (Historic Mainstreets)
- UD (Upper Downtown)
- LD (Lower Downtown)
- MCC (Major Commercial Centre)
- BHC (Brant Heritage Conservation District)
- IC (Intensification Corridor)

Employment Zones

- GE (General Employment)
- PE (Prestige Employment)

Residential Zones

- SR (Suburban Residential)
- GNLR (Greenfield Neighbourhood Low-Rise)
- NLR (Neighbourhood Low-Rise)
- RMR (Residential Mid-Rise)
- RHR (Residential High-Rise)

Commercial Zones

- AS (Automobile Service)
- CC (Convenience Commercial)
- NC (Neighbourhood Commercial)

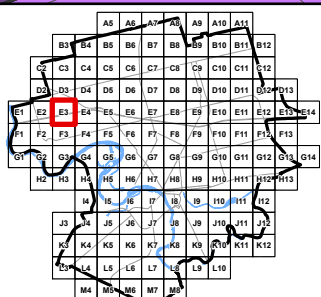
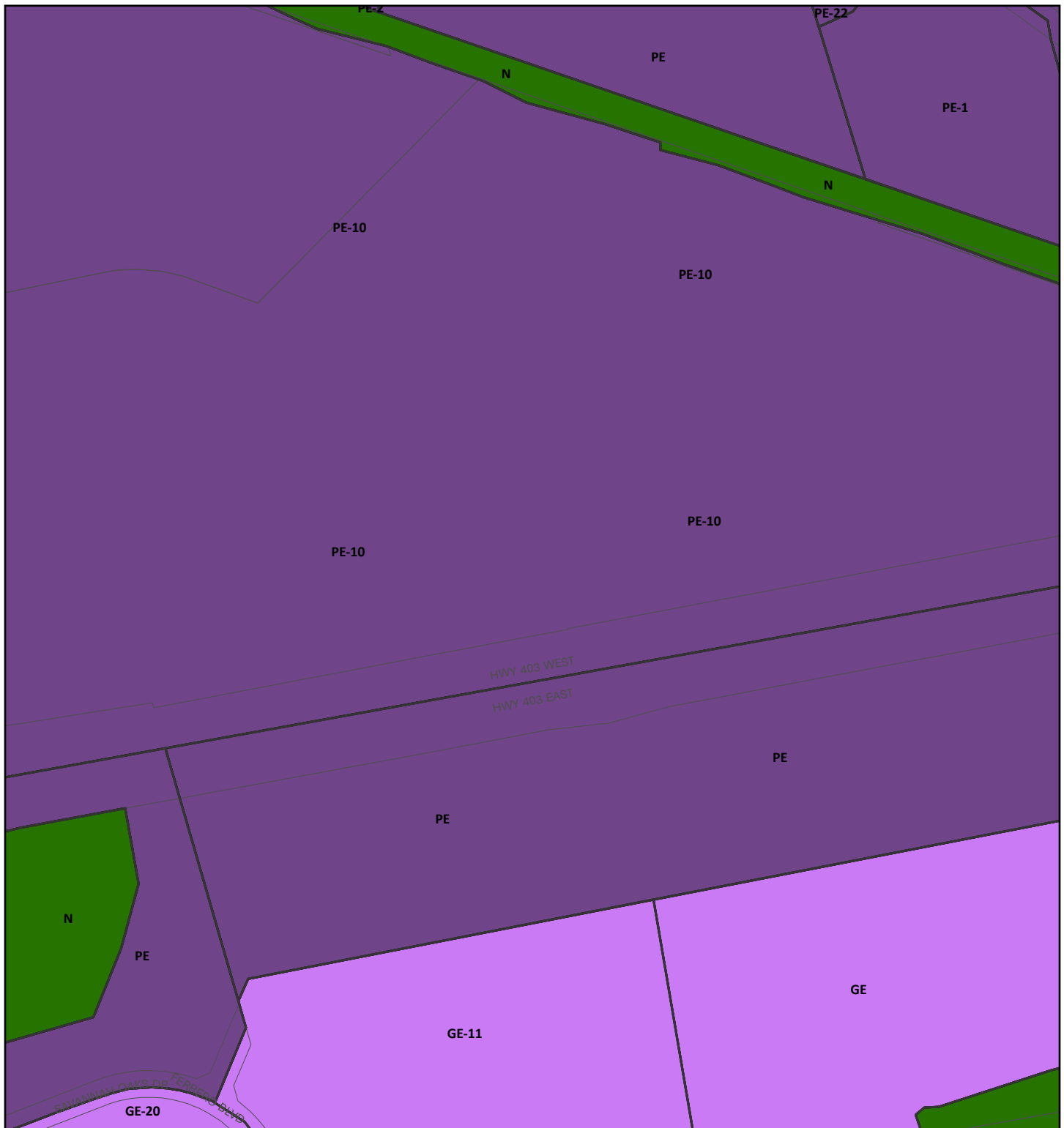
Institutional Zones

- I1 (Minor Institutional)
- I2 (Major Institutional)

Other Zones

- A (Agricultural)
- N (Core Natural)
- OS (Open Space)
- D (Development)
- Under Appeal



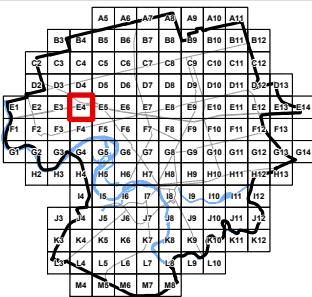


- Mixed Use Zones**
- HM (Historic Mainstreets)
 - UD (Upper Downtown)
 - LD (Lower Downtown)
 - MCC (Major Commercial Centre)
 - BHC (Brant Heritage Conservation District)
 - IC (Intensification Corridor)
- Employment Zones**
- GE (General Employment)
 - PE (Prestige Employment)

- Residential Zones**
- SR (Suburban Residential)
 - GNLR (Greenfield Neighbourhood Low-Rise)
 - NLR (Neighbourhood Low-Rise)
 - RMR (Residential Mid-Rise)
 - RHR (Residential High-Rise)
- Commercial Zones**
- AS (Automobile Service)
 - CC (Convenience Commercial)
 - NC (Neighbourhood Commercial)

- Institutional Zones**
- I1 (Minor Institutional)
 - I2 (Major Institutional)
- Other Zones**
- A (Agricultural)
 - N (Core Natural)
 - OS (Open Space)
 - D (Development)
 - Under Appeal



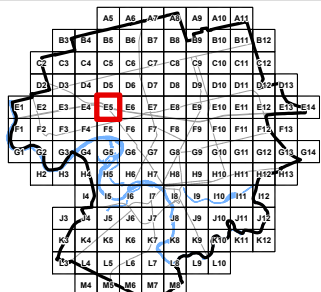


- Mixed Use Zones**
- HM (Historic Mainstreets)
 - UD (Upper Downtown)
 - LD (Lower Downtown)
 - MCC (Major Commercial Centre)
 - BHC (Brant Heritage Conservation District)
 - IC (Intensification Corridor)
- Employment Zones**
- GE (General Employment)
 - PE (Prestige Employment)

- Residential Zones**
- SR (Suburban Residential)
 - GNLR (Greenfield Neighbourhood Low-Rise)
 - NLR (Neighbourhood Low-Rise)
 - RMR (Residential Mid-Rise)
 - RHR (Residential High-Rise)
- Commercial Zones**
- AS (Automobile Service)
 - CC (Convenience Commercial)
 - NC (Neighbourhood Commercial)

- Institutional Zones**
- I1 (Minor Institutional)
 - I2 (Major Institutional)
- Other Zones**
- A (Agricultural)
 - N (Core Natural)
 - OS (Open Space)
 - D (Development)
 - Under Appeal





Mixed Use Zones

- HM (Historic Mainstreets)
- UD (Upper Downtown)
- LD (Lower Downtown)
- MCC (Major Commercial Centre)
- BHC (Brant Heritage Conservation District)
- IC (Intensification Corridor)

Employment Zones

- GE (General Employment)
- PE (Prestige Employment)

Residential Zones

- SR (Suburban Residential)
- GNLR (Greenfield Neighbourhood Low-Rise)
- NLR (Neighbourhood Low-Rise)
- RMR (Residential Mid-Rise)
- RHR (Residential High-Rise)

Commercial Zones

- AS (Automobile Service)
- CC (Convenience Commercial)
- NC (Neighbourhood Commercial)

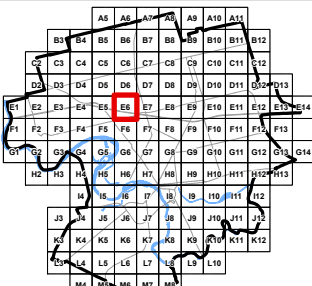
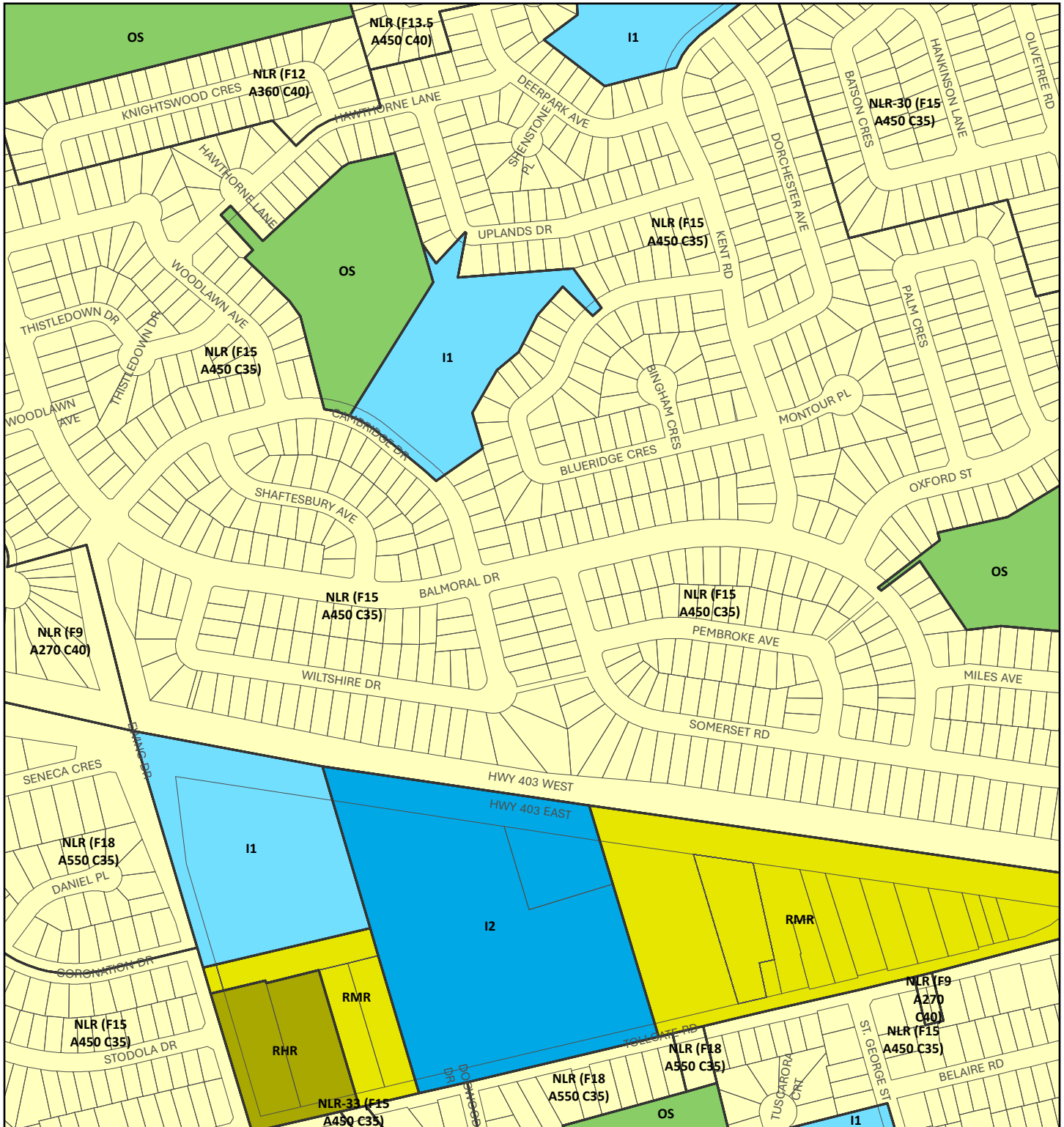
Institutional Zones

- I1 (Minor Institutional)
- I2 (Major Institutional)

Other Zones

- A (Agricultural)
- N (Core Natural)
- OS (Open Space)
- D (Development)
- Under Appeal



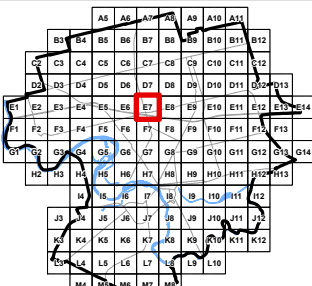
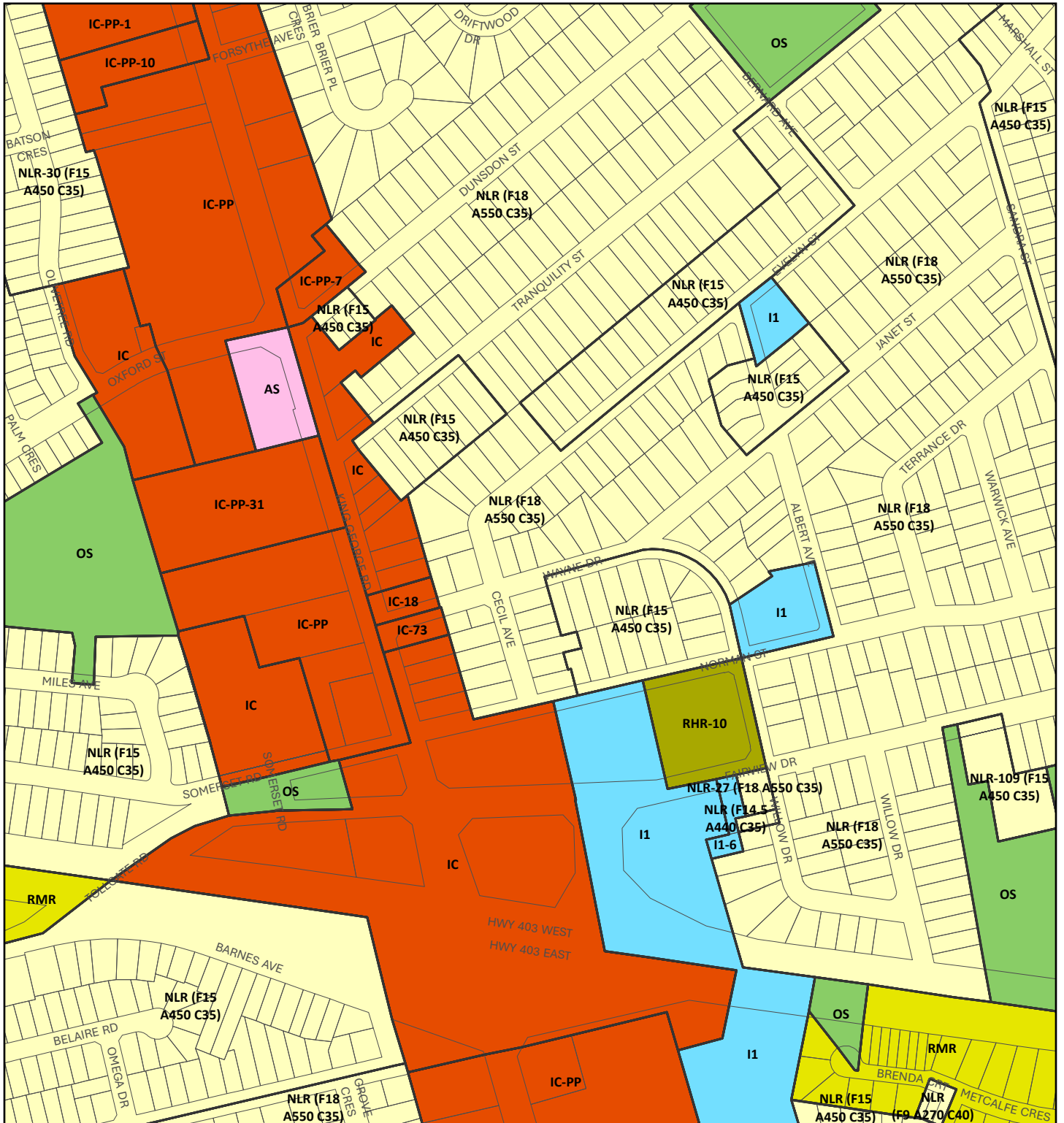


- Mixed Use Zones**
- HM (Historic Mainstreets)
 - UD (Upper Downtown)
 - LD (Lower Downtown)
 - MCC (Major Commercial Centre)
 - BHC (Brant Heritage Conservation District)
 - IC (Intensification Corridor)
- Employment Zones**
- GE (General Employment)
 - PE (Prestige Employment)

- Residential Zones**
- SR (Suburban Residential)
 - GNLR (Greenfield Neighbourhood Low-Rise)
 - NLR (Neighbourhood Low-Rise)
 - RMR (Residential Mid-Rise)
 - RHR (Residential High-Rise)
- Commercial Zones**
- AS (Automobile Service)
 - CC (Convenience Commercial)
 - NC (Neighbourhood Commercial)

- Institutional Zones**
- I1 (Minor Institutional)
 - I2 (Major Institutional)
- Other Zones**
- A (Agricultural)
 - N (Core Natural)
 - OS (Open Space)
 - D (Development)
 - Under Appeal



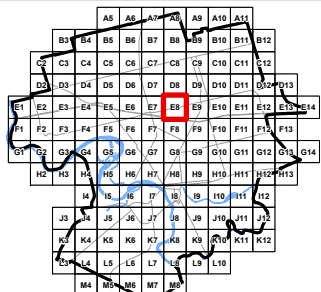
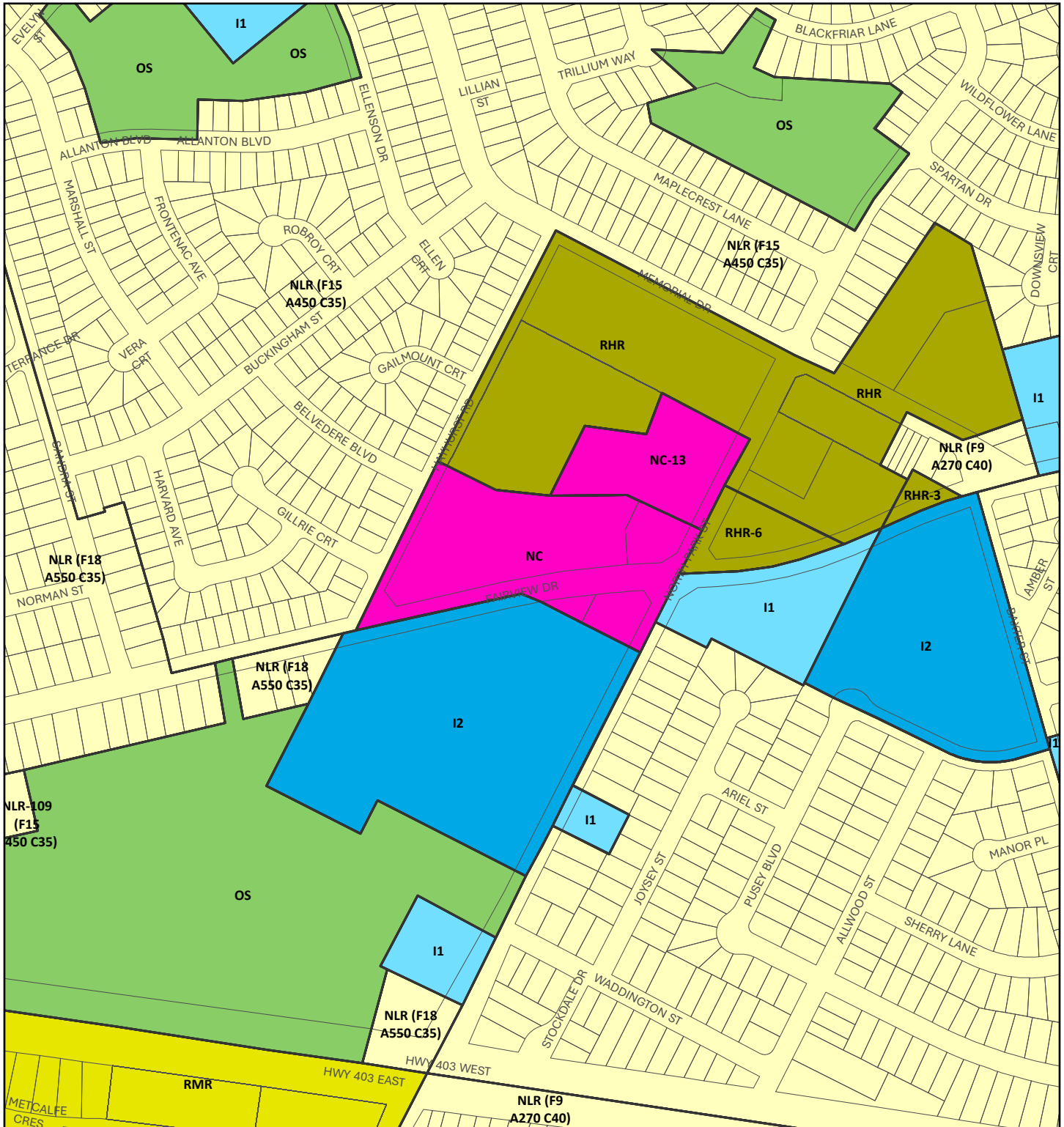


- Mixed Use Zones**
- HM (Historic Mainstreets)
 - UD (Upper Downtown)
 - LD (Lower Downtown)
 - MCC (Major Commercial Centre)
 - BHC (Brant Heritage Conservation District)
 - IC (Intensification Corridor)
- Employment Zones**
- GE (General Employment)
 - PE (Prestige Employment)

- Residential Zones**
- SR (Suburban Residential)
 - GNLR (Greenfield Neighbourhood Low-Rise)
 - NLR (Neighbourhood Low-Rise)
 - RMR (Residential Mid-Rise)
 - RHR (Residential High-Rise)
- Commercial Zones**
- AS (Automobile Service)
 - CC (Convenience Commercial)
 - NC (Neighbourhood Commercial)

- Institutional Zones**
- I1 (Minor Institutional)
 - I2 (Major Institutional)
- Other Zones**
- A (Agricultural)
 - N (Core Natural)
 - OS (Open Space)
 - D (Development)
 - Under Appeal



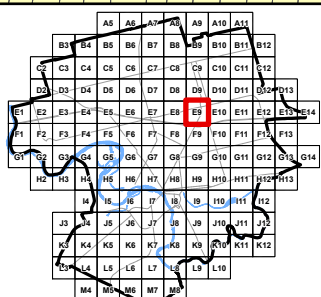
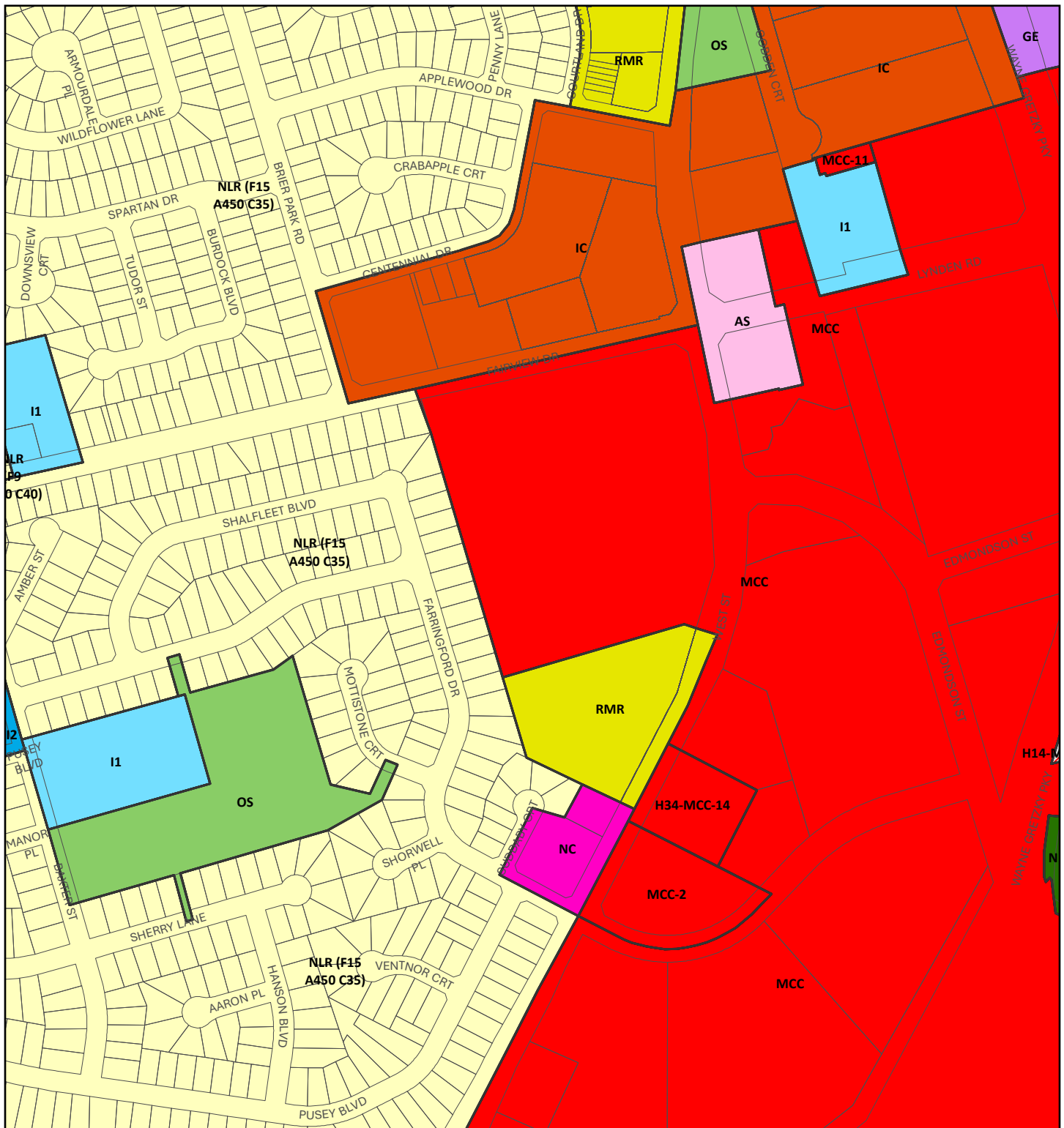


- Mixed Use Zones**
- HM (Historic Mainstreets)
 - UD (Upper Downtown)
 - LD (Lower Downtown)
 - MCC (Major Commercial Centre)
 - BHC (Brant Heritage Conservation District)
 - IC (Intensification Corridor)
- Employment Zones**
- GE (General Employment)
 - PE (Prestige Employment)

- Residential Zones**
- SR (Suburban Residential)
 - GNLR (Greenfield Neighbourhood Low-Rise)
 - NLR (Neighbourhood Low-Rise)
 - RMR (Residential Mid-Rise)
 - RHR (Residential High-Rise)
- Commercial Zones**
- AS (Automobile Service)
 - CC (Convenience Commercial)
 - NC (Neighbourhood Commercial)

- Institutional Zones**
- I1 (Minor Institutional)
 - I2 (Major Institutional)
- Other Zones**
- A (Agricultural)
 - N (Core Natural)
 - OS (Open Space)
 - D (Development)
 - Under Appeal



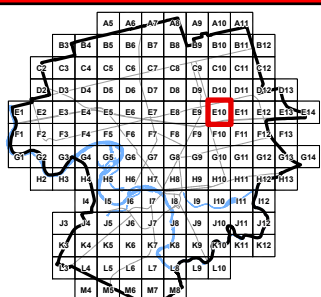
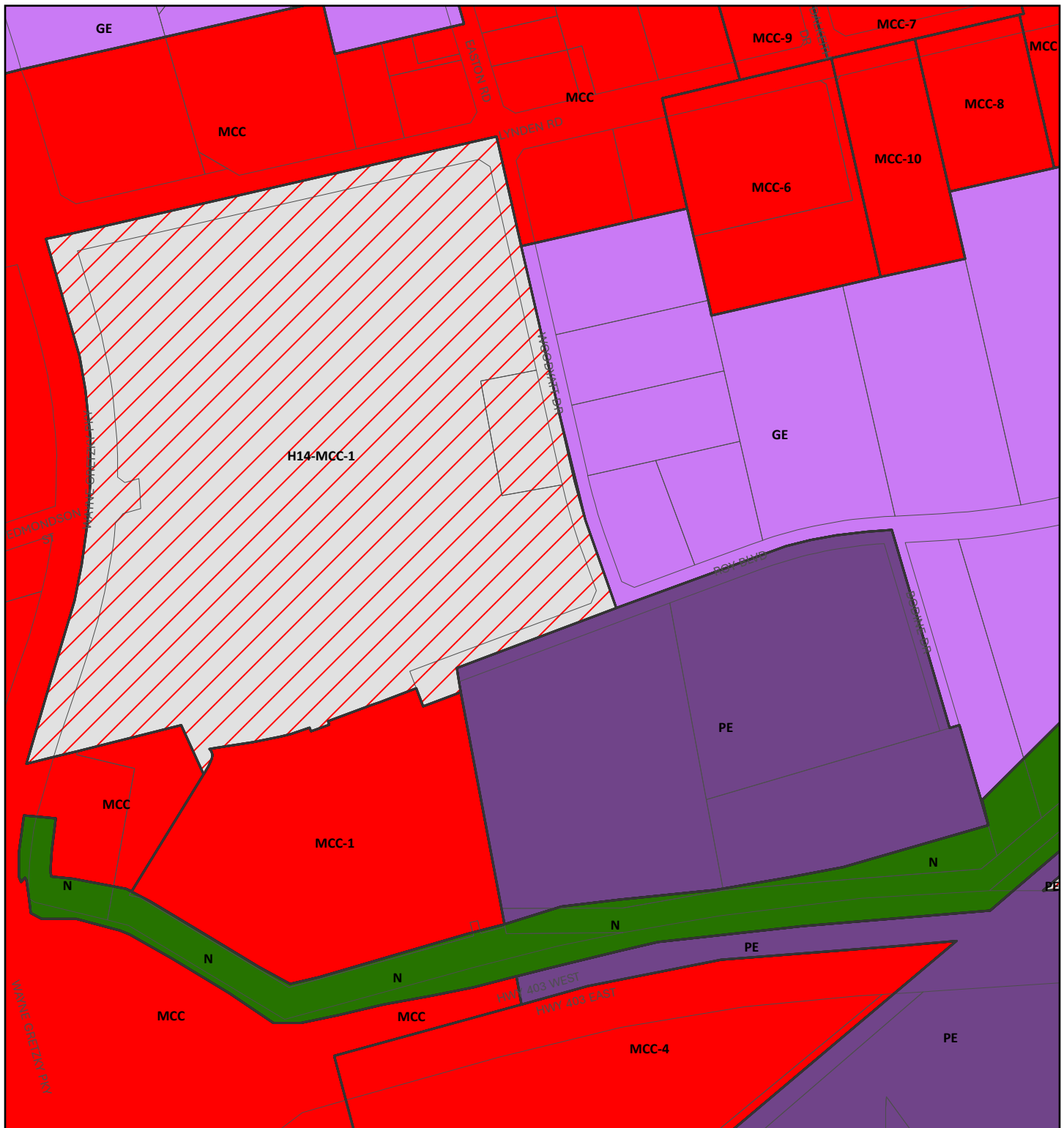


- Mixed Use Zones**
- HM (Historic Mainstreets)
 - UD (Upper Downtown)
 - LD (Lower Downtown)
 - MCC (Major Commercial Centre)
 - BHC (Brant Heritage Conservation District)
 - IC (Intensification Corridor)
- Employment Zones**
- GE (General Employment)
 - PE (Prestige Employment)

- Residential Zones**
- SR (Suburban Residential)
 - GNLR (Greenfield Neighbourhood Low-Rise)
 - NLR (Neighbourhood Low-Rise)
 - RMR (Residential Mid-Rise)
 - RHR (Residential High-Rise)
- Commercial Zones**
- AS (Automobile Service)
 - CC (Convenience Commercial)
 - NC (Neighbourhood Commercial)

- Institutional Zones**
- I1 (Minor Institutional)
 - I2 (Major Institutional)
- Other Zones**
- A (Agricultural)
 - N (Core Natural)
 - OS (Open Space)
 - D (Development)
 - Under Appeal





Mixed Use Zones

- HM (Historic Mainstreets)
- UD (Upper Downtown)
- LD (Lower Downtown)
- MCC (Major Commercial Centre)
- BHC (Brant Heritage Conservation District)
- IC (Intensification Corridor)

Employment Zones

- GE (General Employment)
- PE (Prestige Employment)

Residential Zones

- SR (Suburban Residential)
- GNLR (Greenfield Neighbourhood Low-Rise)
- NLR (Neighbourhood Low-Rise)
- RMR (Residential Mid-Rise)
- RHR (Residential High-Rise)

Commercial Zones

- AS (Automobile Service)
- CC (Convenience Commercial)
- NC (Neighbourhood Commercial)

Institutional Zones

- I1 (Minor Institutional)
- I2 (Major Institutional)

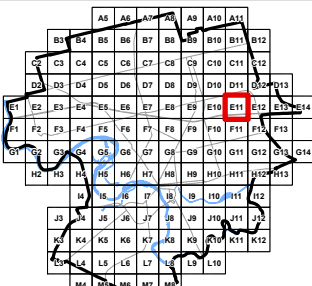
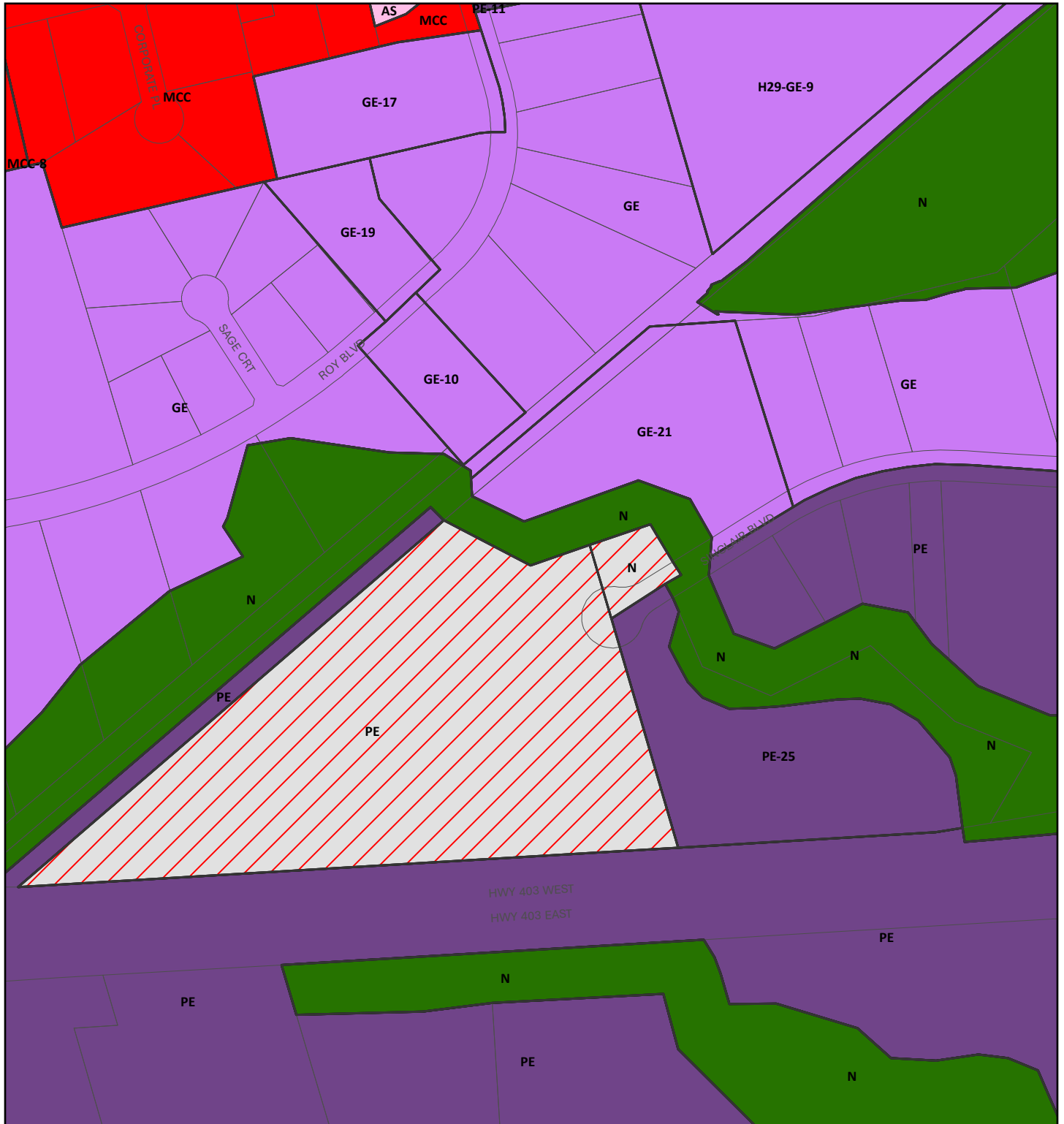
Other Zones

- A (Agricultural)
- N (Core Natural)
- OS (Open Space)
- D (Development)
- Under Appeal



Schedule 'A' – Zone Maps

Map E11

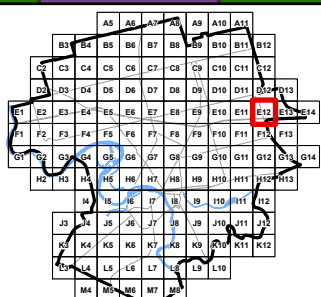
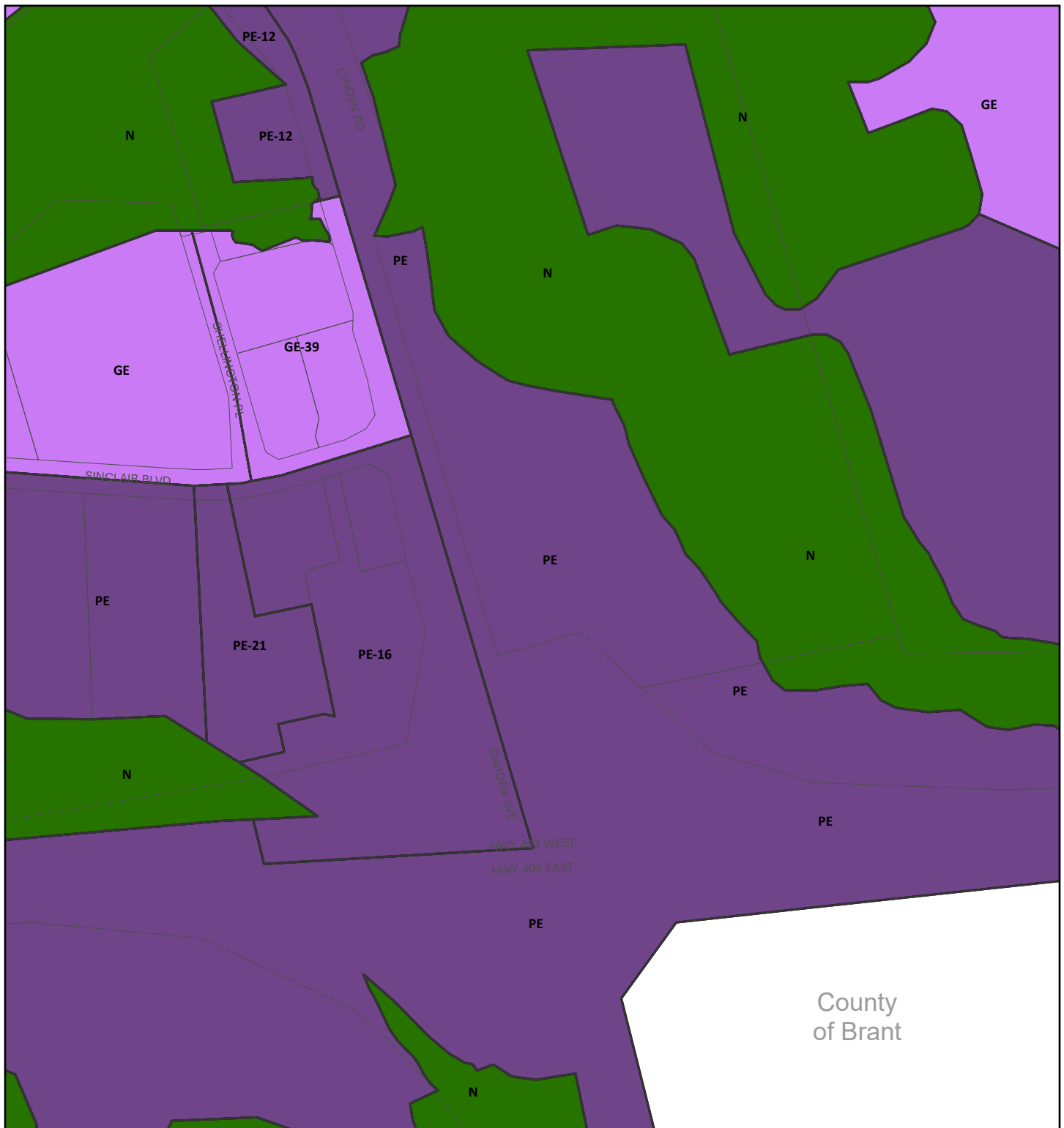


- Mixed Use Zones**
- HM (Historic Mainstreets)
 - UD (Upper Downtown)
 - LD (Lower Downtown)
 - MCC (Major Commercial Centre)
 - BHC (Brant Heritage Conservation District)
 - IC (Intensification Corridor)
- Employment Zones**
- GE (General Employment)
 - PE (Prestige Employment)

- Residential Zones**
- SR (Suburban Residential)
 - GNLR (Greenfield Neighbourhood Low-Rise)
 - NLR (Neighbourhood Low-Rise)
 - RMR (Residential Mid-Rise)
 - RHR (Residential High-Rise)
- Commercial Zones**
- AS (Automobile Service)
 - CC (Convenience Commercial)
 - NC (Neighbourhood Commercial)

- Institutional Zones**
- I1 (Minor Institutional)
 - I2 (Major Institutional)
- Other Zones**
- A (Agricultural)
 - N (Core Natural)
 - OS (Open Space)
 - D (Development)
 - Under Appeal





Mixed Use Zones

- HM (Historic Mainstreets)
- UD (Upper Downtown)
- LD (Lower Downtown)
- MCC (Major Commercial Centre)
- BHC (Brant Heritage Conservation District)
- IC (Intensification Corridor)

Employment Zones

- GE (General Employment)
- PE (Prestige Employment)

Residential Zones

- SR (Suburban Residential)
- GNLR (Greenfield Neighbourhood Low-Rise)
- NLR (Neighbourhood Low-Rise)
- RMR (Residential Mid-Rise)
- RHR (Residential High-Rise)

Commercial Zones

- AS (Automobile Service)
- CC (Convenience Commercial)
- NC (Neighbourhood Commercial)

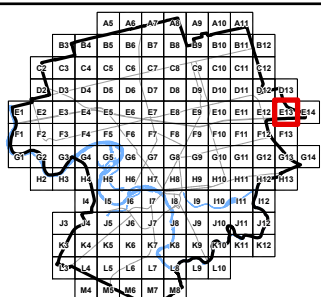
Institutional Zones

- I1 (Minor Institutional)
- I2 (Major Institutional)

Other Zones

- A (Agricultural)
- N (Core Natural)
- OS (Open Space)
- D (Development)
- Under Appeal



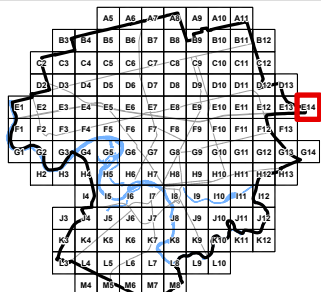
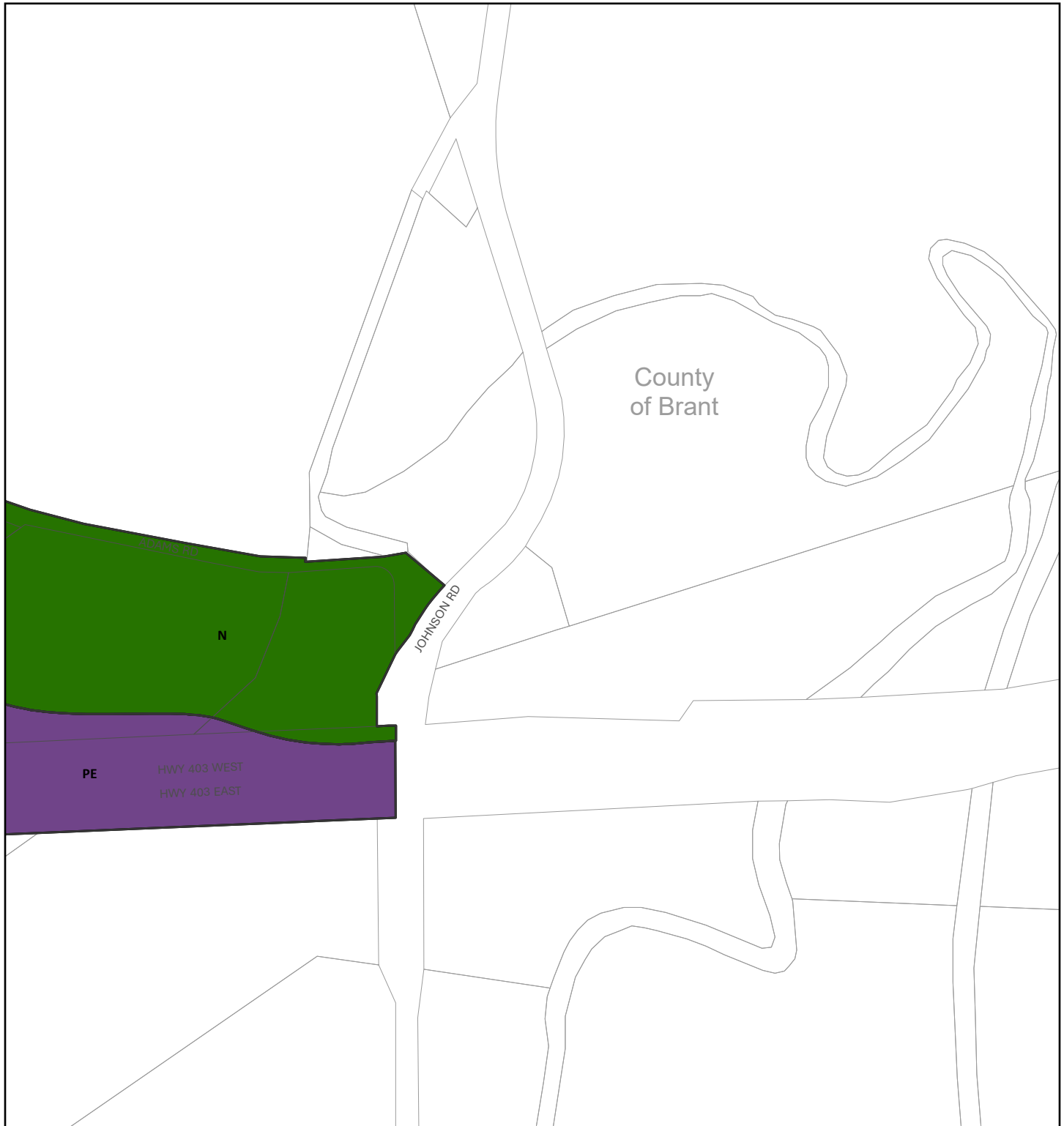


- Mixed Use Zones**
- HM (Historic Mainstreets)
 - UD (Upper Downtown)
 - LD (Lower Downtown)
 - MCC (Major Commercial Centre)
 - BHC (Brant Heritage Conservation District)
 - IC (Intensification Corridor)
- Employment Zones**
- GE (General Employment)
 - PE (Prestige Employment)

- Residential Zones**
- SR (Suburban Residential)
 - GNLR (Greenfield Neighbourhood Low-Rise)
 - NLR (Neighbourhood Low-Rise)
 - RMR (Residential Mid-Rise)
 - RHR (Residential High-Rise)
- Commercial Zones**
- AS (Automobile Service)
 - CC (Convenience Commercial)
 - NC (Neighbourhood Commercial)

- Institutional Zones**
- I1 (Minor Institutional)
 - I2 (Major Institutional)
- Other Zones**
- A (Agricultural)
 - N (Core Natural)
 - OS (Open Space)
 - D (Development)
 - Under Appeal





Mixed Use Zones

- HM (Historic Mainstreets)
- UD (Upper Downtown)
- LD (Lower Downtown)
- MCC (Major Commercial Centre)
- BHC (Brant Heritage Conservation District)
- IC (Intensification Corridor)

Employment Zones

- GE (General Employment)
- PE (Prestige Employment)

Residential Zones

- SR (Suburban Residential)
- GNLR (Greenfield Neighbourhood Low-Rise)
- NLR (Neighbourhood Low-Rise)
- RMR (Residential Mid-Rise)
- RHR (Residential High-Rise)

Commercial Zones

- AS (Automobile Service)
- CC (Convenience Commercial)
- NC (Neighbourhood Commercial)

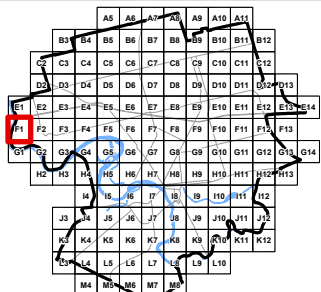
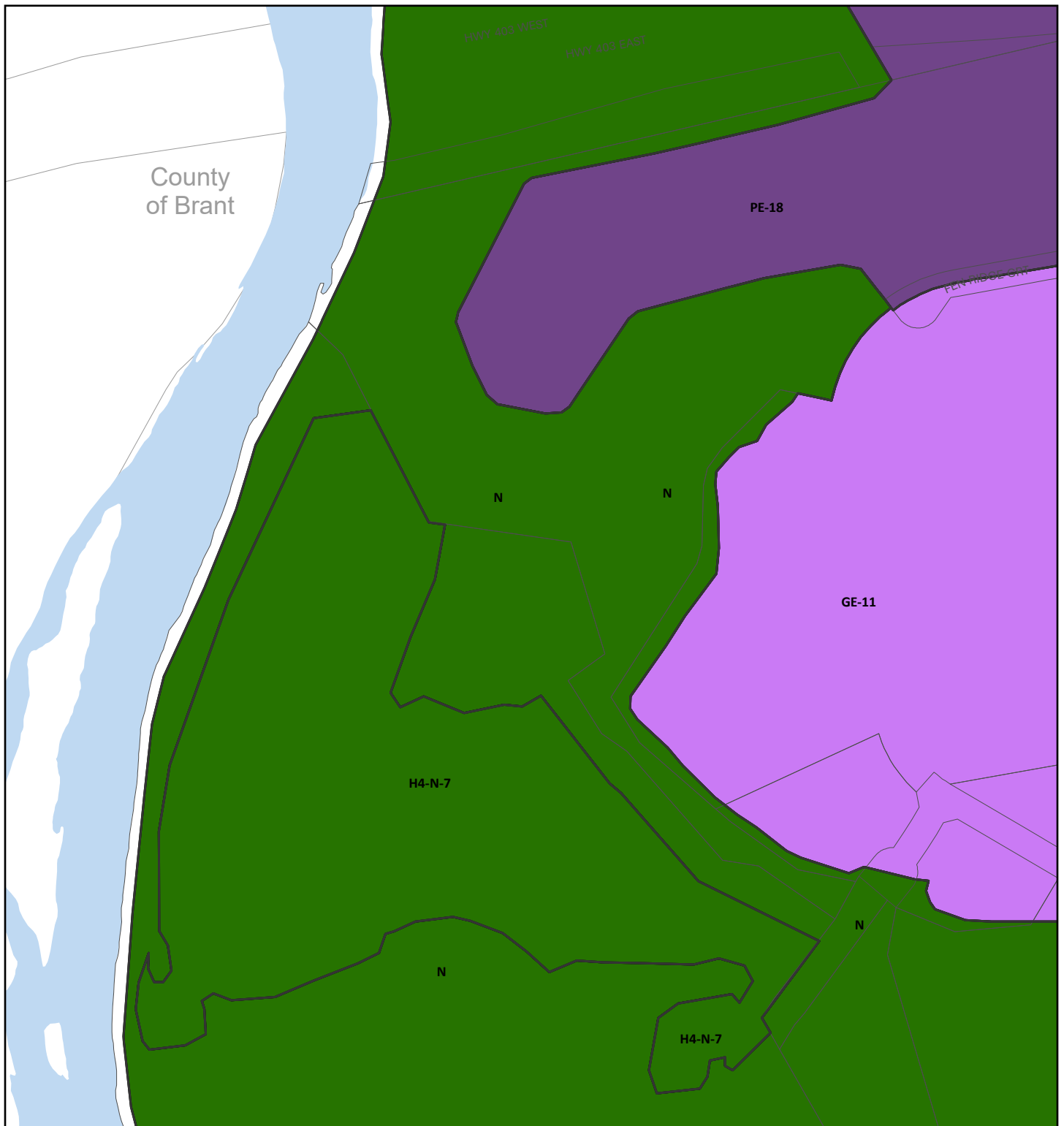
Institutional Zones

- I1 (Minor Institutional)
- I2 (Major Institutional)

Other Zones

- A (Agricultural)
- N (Core Natural)
- OS (Open Space)
- D (Development)
- Under Appeal





Mixed Use Zones

- HM (Historic Mainstreets)
- UD (Upper Downtown)
- LD (Lower Downtown)
- MCC (Major Commercial Centre)
- BHC (Brant Heritage Conservation District)
- IC (Intensification Corridor)

Employment Zones

- GE (General Employment)
- PE (Prestige Employment)

Residential Zones

- SR (Suburban Residential)
- GNLR (Greenfield Neighbourhood Low-Rise)
- NLR (Neighbourhood Low-Rise)
- RMR (Residential Mid-Rise)
- RHR (Residential High-Rise)

Commercial Zones

- AS (Automobile Service)
- CC (Convenience Commercial)
- NC (Neighbourhood Commercial)

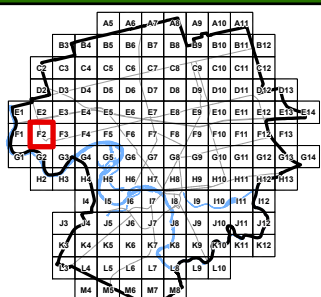
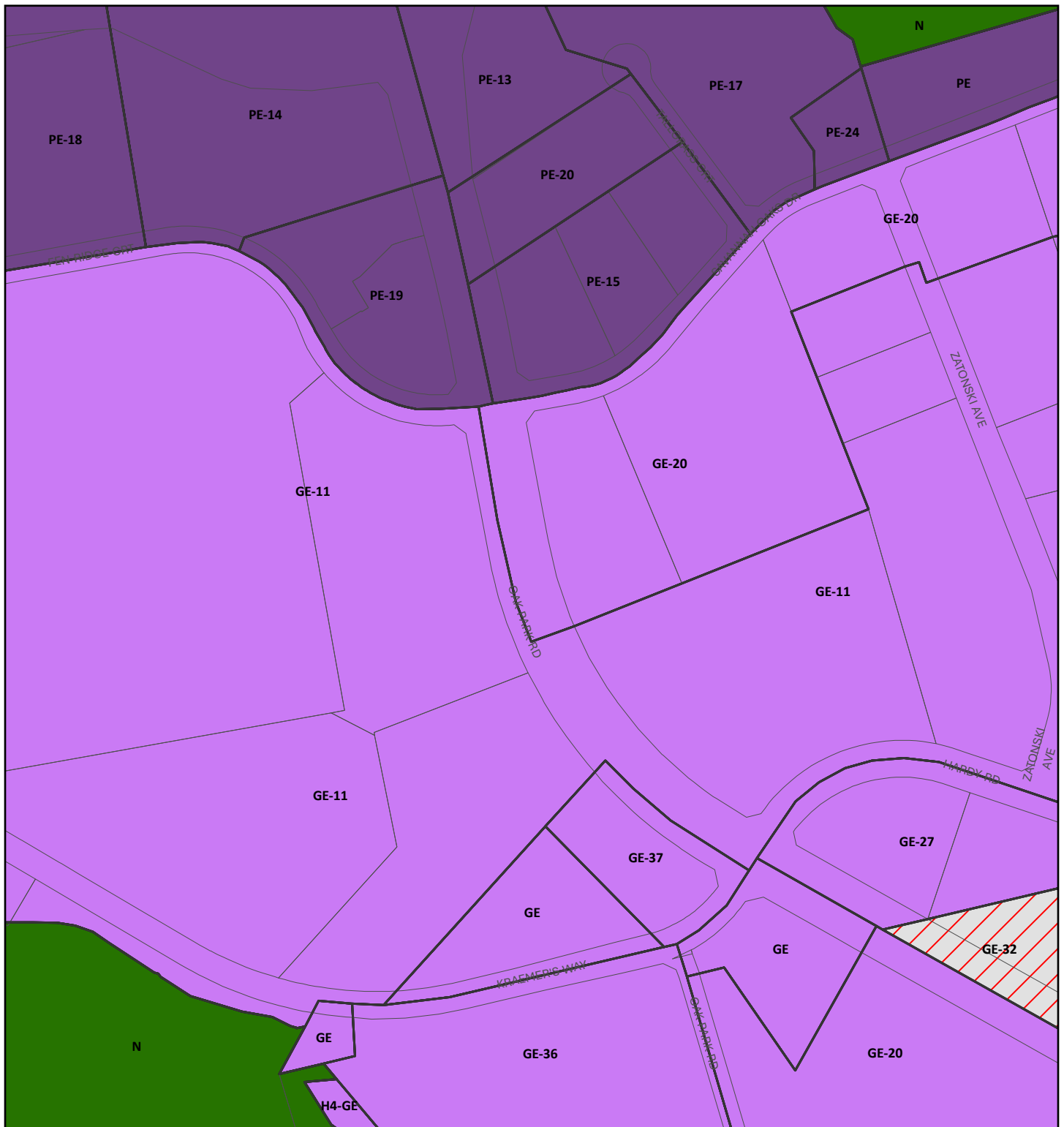
Institutional Zones

- I1 (Minor Institutional)
- I2 (Major Institutional)

Other Zones

- A (Agricultural)
- N (Core Natural)
- OS (Open Space)
- D (Development)
- Under Appeal





Mixed Use Zones

- HM (Historic Mainstreets)
- UD (Upper Downtown)
- LD (Lower Downtown)
- MCC (Major Commercial Centre)
- BHC (Brant Heritage Conservation District)
- IC (Intensification Corridor)

Employment Zones

- GE (General Employment)
- PE (Prestige Employment)

Residential Zones

- SR (Suburban Residential)
- GNLR (Greenfield Neighbourhood Low-Rise)
- NLR (Neighbourhood Low-Rise)
- RMR (Residential Mid-Rise)
- RHR (Residential High-Rise)

Commercial Zones

- AS (Automobile Service)
- CC (Convenience Commercial)
- NC (Neighbourhood Commercial)

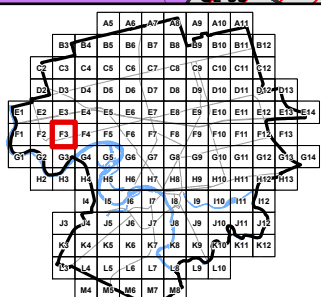
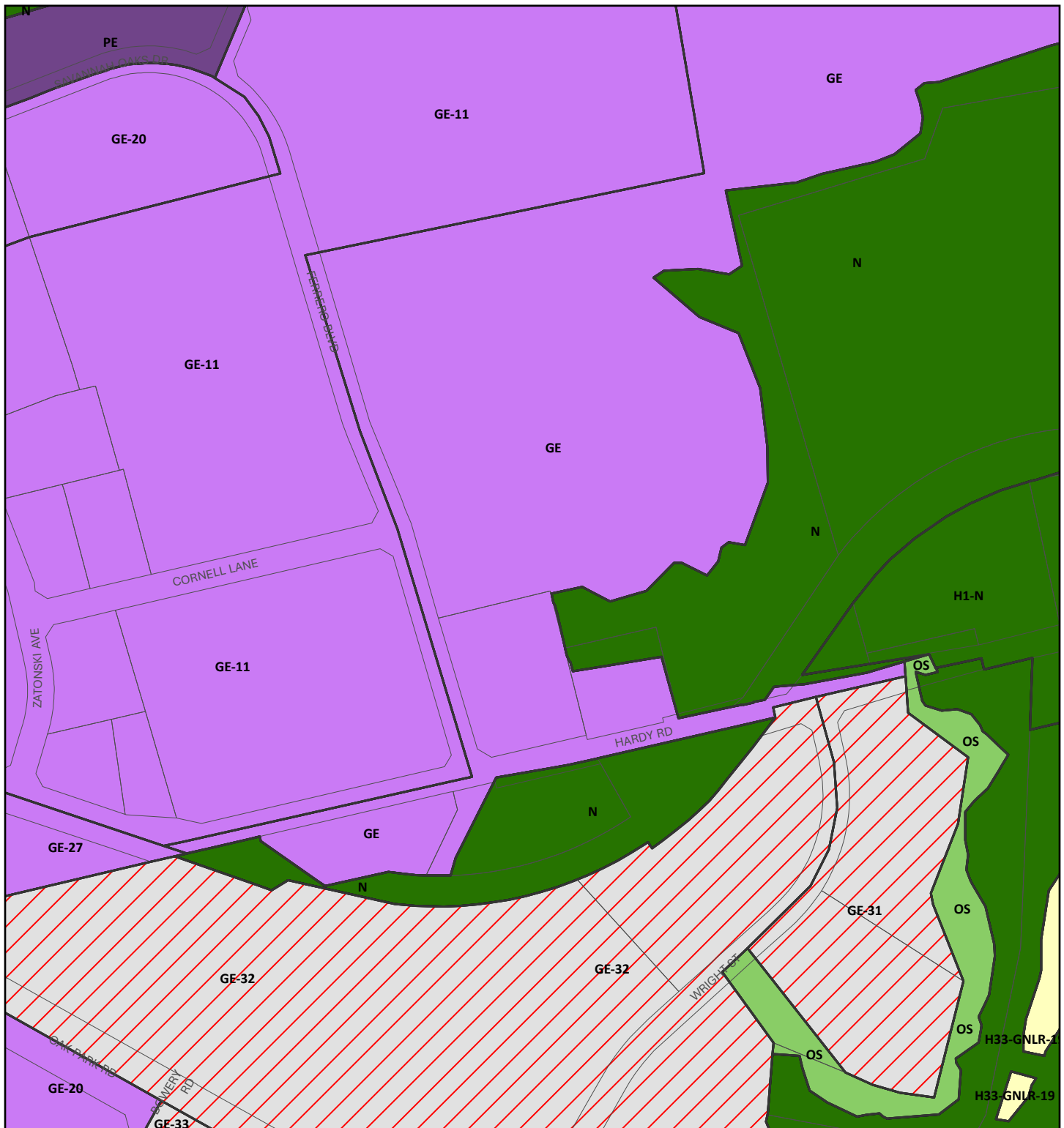
Institutional Zones

- I1 (Minor Institutional)
- I2 (Major Institutional)

Other Zones

- A (Agricultural)
- N (Core Natural)
- OS (Open Space)
- D (Development)
- Under Appeal



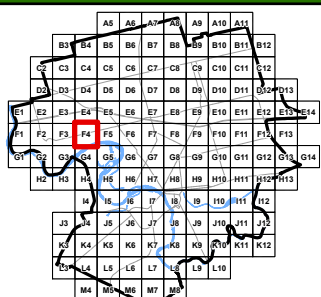
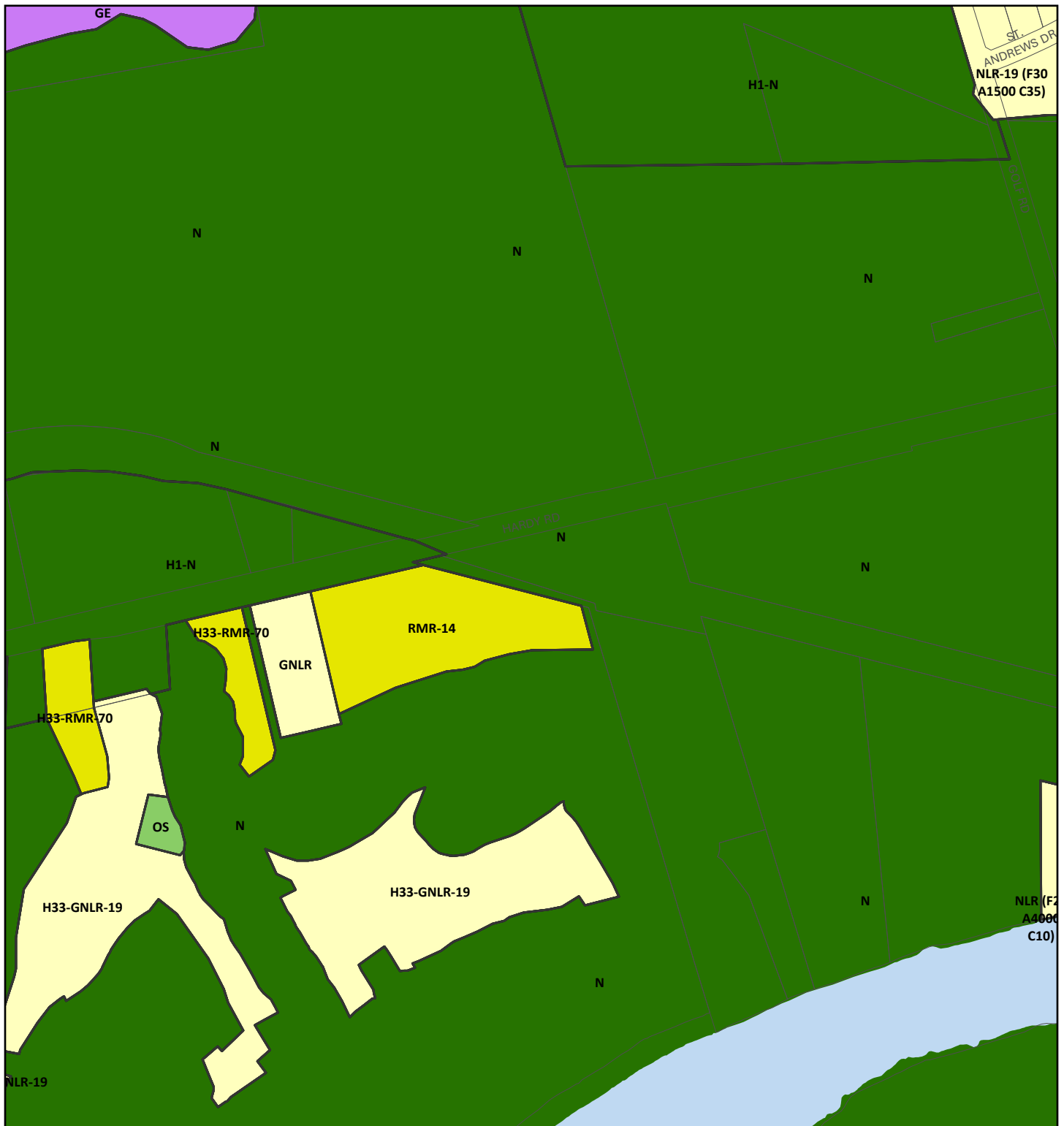


- Mixed Use Zones**
- HM (Historic Mainstreets)
 - UD (Upper Downtown)
 - LD (Lower Downtown)
 - MCC (Major Commercial Centre)
 - BHC (Brant Heritage Conservation District)
 - IC (Intensification Corridor)
- Employment Zones**
- GE (General Employment)
 - PE (Prestige Employment)

- Residential Zones**
- SR (Suburban Residential)
 - GNLR (Greenfield Neighbourhood Low-Rise)
 - NLR (Neighbourhood Low-Rise)
 - RMR (Residential Mid-Rise)
 - RHR (Residential High-Rise)
- Commercial Zones**
- AS (Automobile Service)
 - CC (Convenience Commercial)
 - NC (Neighbourhood Commercial)

- Institutional Zones**
- I1 (Minor Institutional)
 - I2 (Major Institutional)
- Other Zones**
- A (Agricultural)
 - N (Core Natural)
 - OS (Open Space)
 - D (Development)
 - Under Appeal





- Mixed Use Zones**
- HM (Historic Mainstreets)
 - UD (Upper Downtown)
 - LD (Lower Downtown)
 - MCC (Major Commercial Centre)
 - BHC (Brant Heritage Conservation District)
 - IC (Intensification Corridor)
- Employment Zones**
- GE (General Employment)
 - PE (Prestige Employment)

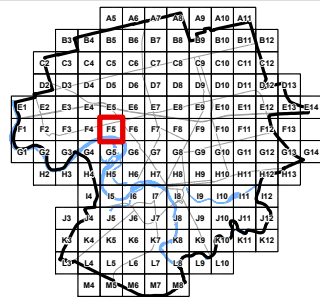
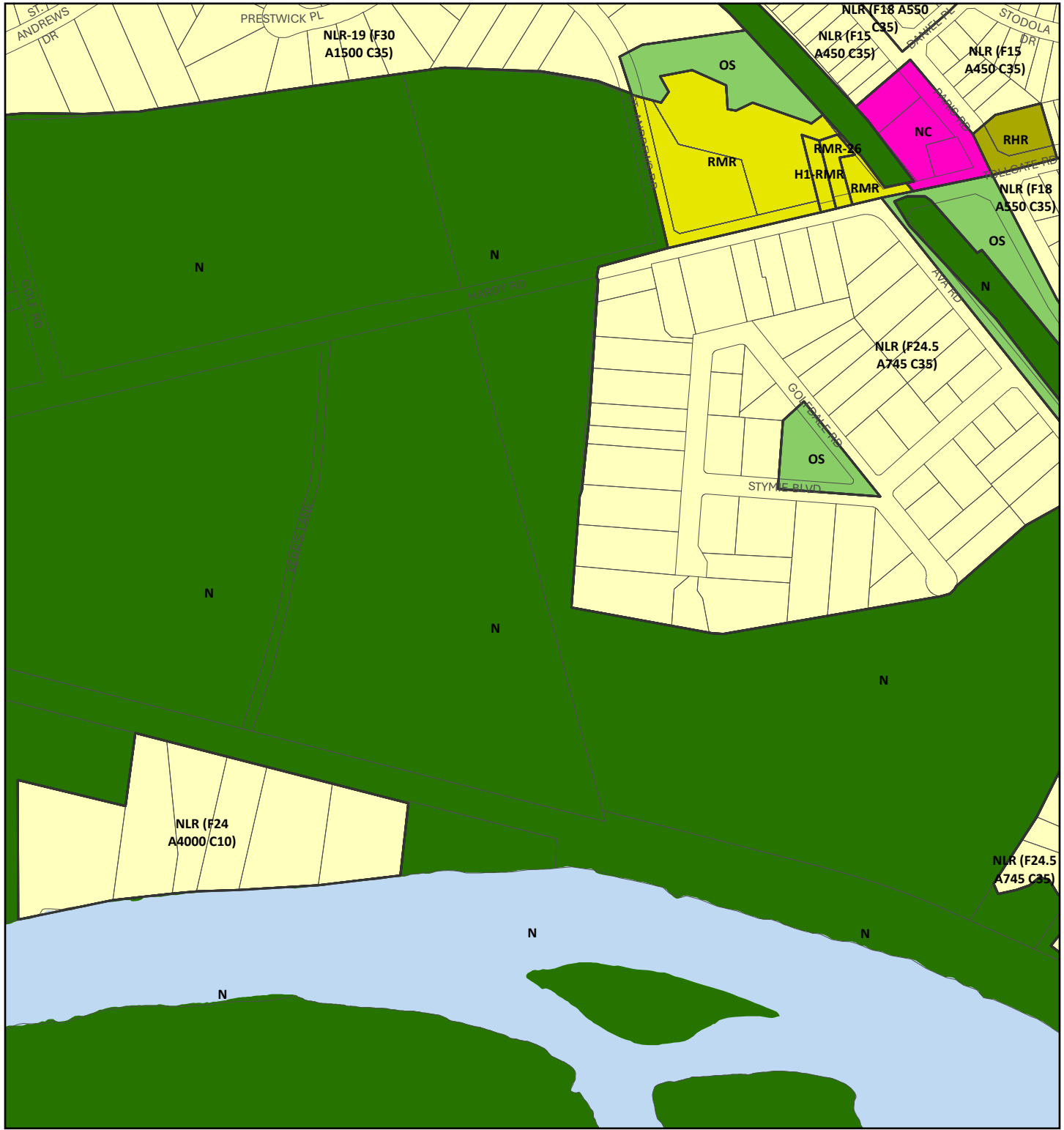
- Residential Zones**
- SR (Suburban Residential)
 - GNL (Greenfield Neighbourhood Low-Rise)
 - NLR (Neighbourhood Low-Rise)
 - RMR (Residential Mid-Rise)
 - RHR (Residential High-Rise)
- Commercial Zones**
- AS (Automobile Service)
 - CC (Convenience Commercial)
 - NC (Neighbourhood Commercial)

- Institutional Zones**
- I1 (Minor Institutional)
 - I2 (Major Institutional)
- Other Zones**
- A (Agricultural)
 - N (Core Natural)
 - OS (Open Space)
 - D (Development)
 - Under Appeal



Schedule 'A' – Zone Maps

Map F5

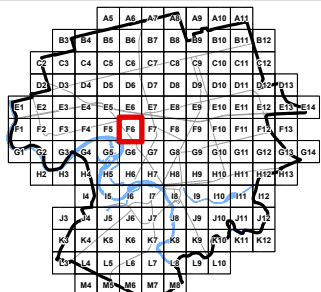
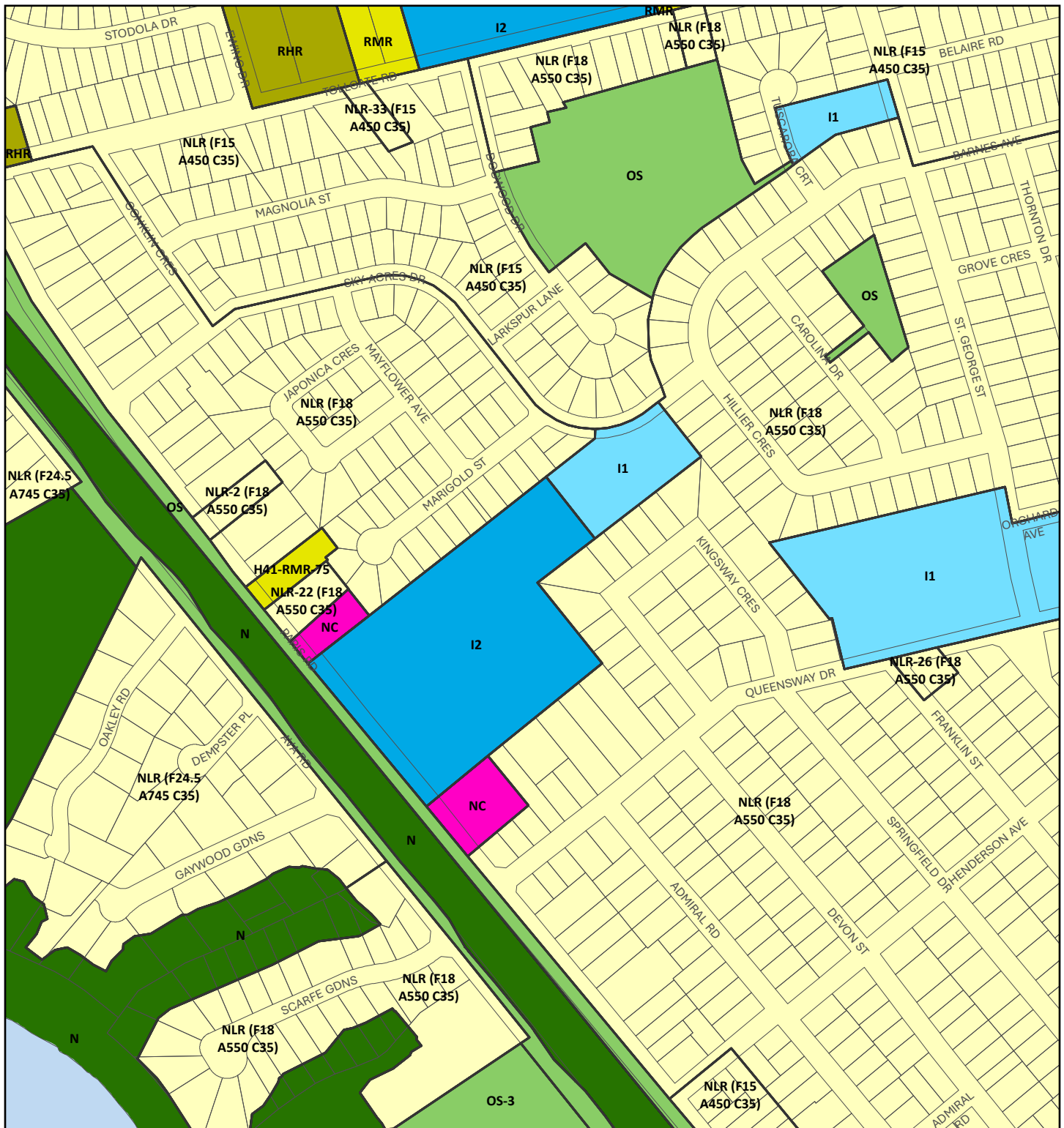


- Mixed Use Zones**
- HM (Historic Mainstreets)
 - UD (Upper Downtown)
 - LD (Lower Downtown)
 - MCC (Major Commercial Centre)
 - BHC (Brant Heritage Conservation District)
 - IC (Intensification Corridor)
- Employment Zones**
- GE (General Employment)
 - PE (Prestige Employment)

- Residential Zones**
- SR (Suburban Residential)
 - GNLR (Greenfield Neighbourhood Low-Rise)
 - NLR (Neighbourhood Low-Rise)
 - RMR (Residential Mid-Rise)
 - RHR (Residential High-Rise)
- Commercial Zones**
- AS (Automobile Service)
 - CC (Convenience Commercial)
 - NC (Neighbourhood Commercial)

- Institutional Zones**
- I1 (Minor Institutional)
 - I2 (Major Institutional)
- Other Zones**
- A (Agricultural)
 - N (Core Natural)
 - OS (Open Space)
 - D (Development)
 - Under Appeal





Mixed Use Zones

- HM (Historic Mainstreets)
- UD (Upper Downtown)
- LD (Lower Downtown)
- MCC (Major Commercial Centre)
- BHC (Brant Heritage Conservation District)
- IC (Intensification Corridor)

Employment Zones

- GE (General Employment)
- PE (Prestige Employment)

Residential Zones

- SR (Suburban Residential)
- GNLR (Greenfield Neighbourhood Low-Rise)
- NLR (Neighbourhood Low-Rise)
- RMR (Residential Mid-Rise)
- RHR (Residential High-Rise)

Commercial Zones

- AS (Automobile Service)
- CC (Convenience Commercial)
- NC (Neighbourhood Commercial)

Institutional Zones

- I1 (Minor Institutional)
- I2 (Major Institutional)

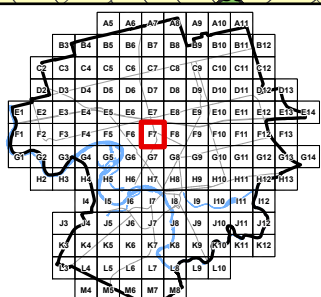
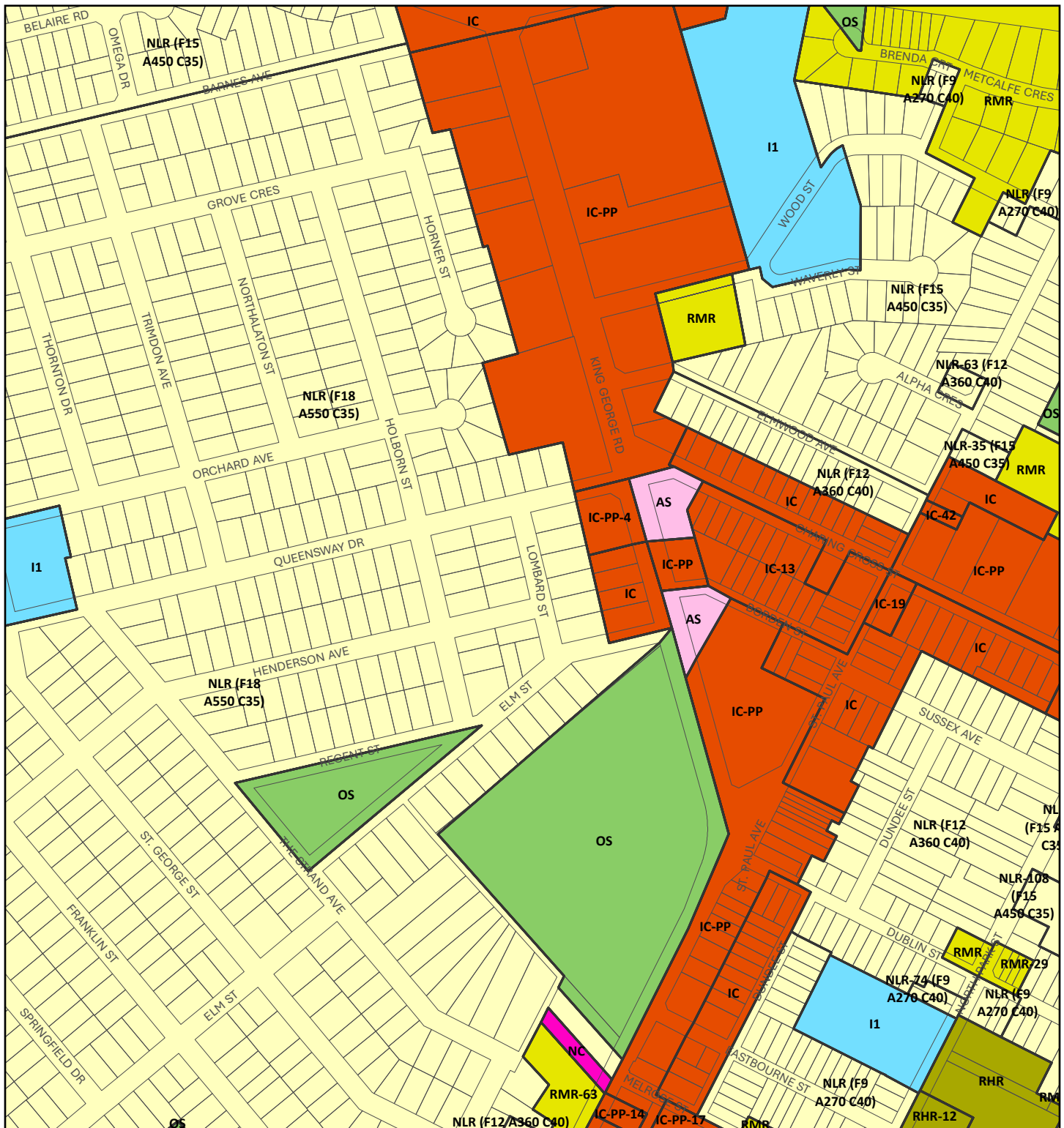
Other Zones

- A (Agricultural)
- N (Core Natural)
- OS (Open Space)
- D (Development)
- Under Appeal



Schedule 'A' – Zone Maps

Map F7

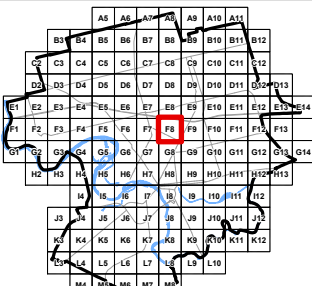


- Mixed Use Zones**
- HM (Historic Mainstreets)
 - UD (Upper Downtown)
 - LD (Lower Downtown)
 - MCC (Major Commercial Centre)
 - BHC (Brant Heritage Conservation District)
 - IC (Intensification Corridor)
- Employment Zones**
- GE (General Employment)
 - PE (Prestige Employment)

- Residential Zones**
- SR (Suburban Residential)
 - GNLR (Greenfield Neighbourhood Low-Rise)
 - NLR (Neighbourhood Low-Rise)
 - RMR (Residential Mid-Rise)
 - RHR (Residential High-Rise)
- Commercial Zones**
- AS (Automobile Service)
 - CC (Convenience Commercial)
 - NC (Neighbourhood Commercial)

- Institutional Zones**
- I1 (Minor Institutional)
 - I2 (Major Institutional)
- Other Zones**
- A (Agricultural)
 - N (Core Natural)
 - OS (Open Space)
 - D (Development)
 - Under Appeal



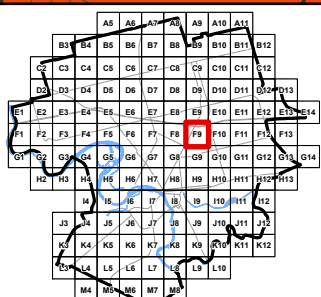
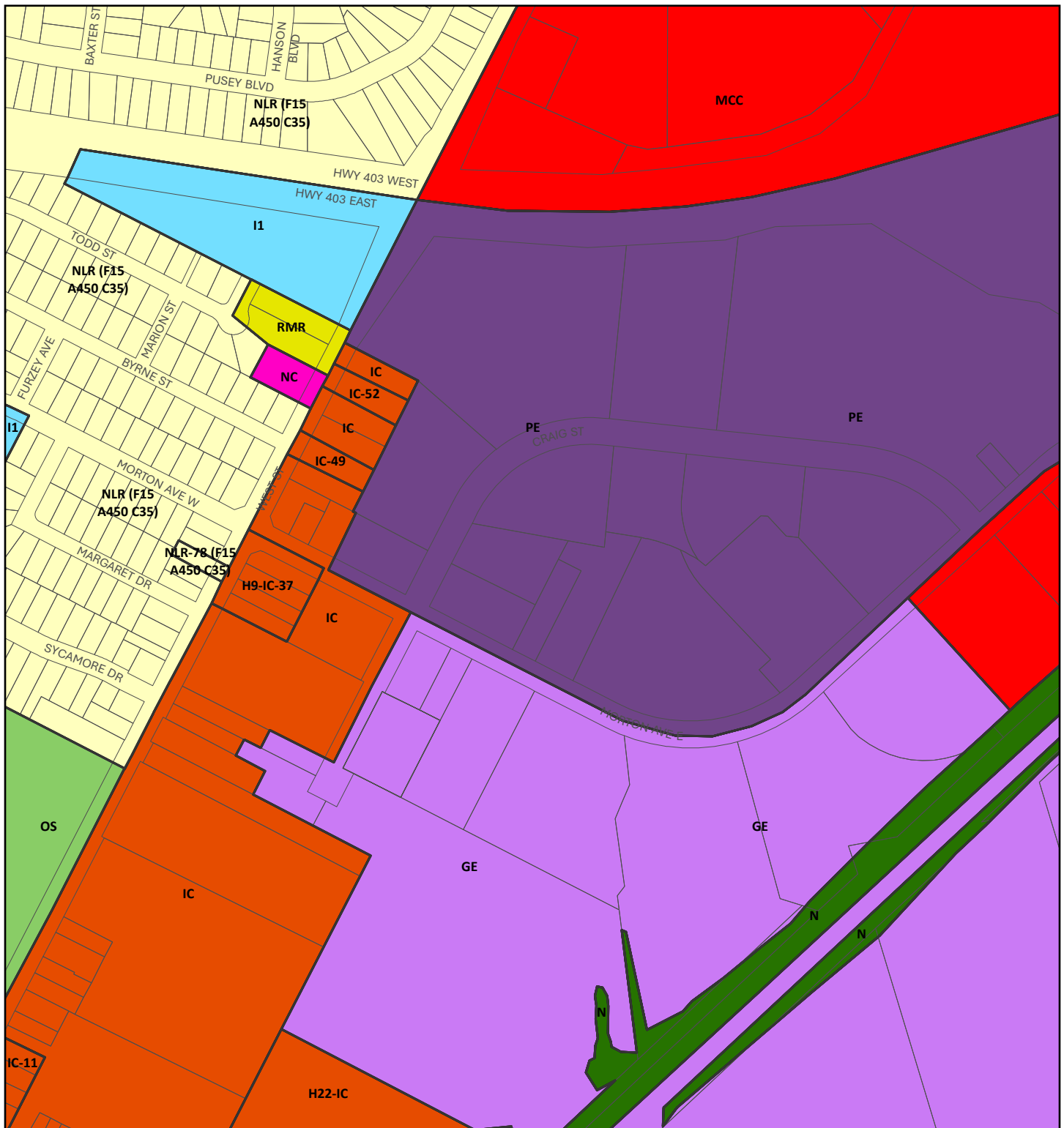


- Mixed Use Zones**
- HM (Historic Mainstreets)
 - UD (Upper Downtown)
 - LD (Lower Downtown)
 - MCC (Major Commercial Centre)
 - BHC (Brant Heritage Conservation District)
 - IC (Intensification Corridor)
- Employment Zones**
- GE (General Employment)
 - PE (Prestige Employment)

- Residential Zones**
- SR (Suburban Residential)
 - GNLR (Greenfield Neighbourhood Low-Rise)
 - NLR (Neighbourhood Low-Rise)
 - RMR (Residential Mid-Rise)
 - RHR (Residential High-Rise)
- Commercial Zones**
- AS (Automobile Service)
 - CC (Convenience Commercial)
 - NC (Neighbourhood Commercial)

- Institutional Zones**
- I1 (Minor Institutional)
 - I2 (Major Institutional)
- Other Zones**
- A (Agricultural)
 - N (Core Natural)
 - OS (Open Space)
 - D (Development)
 - Under Appeal



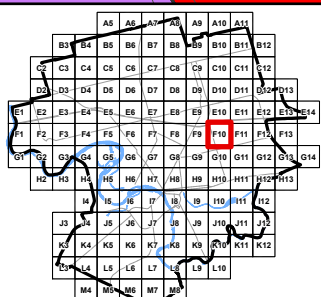
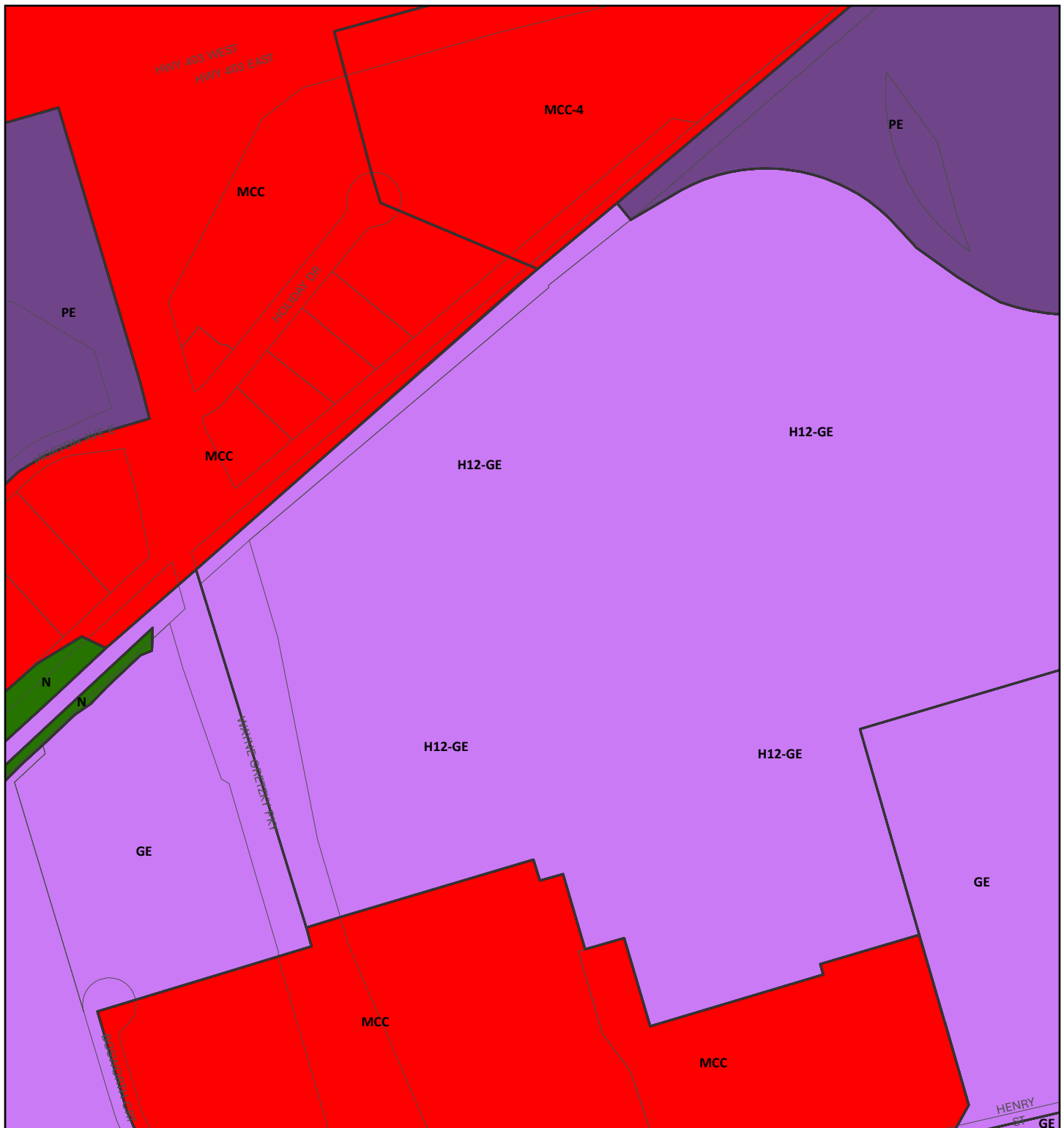


- Mixed Use Zones**
- HM (Historic Mainstreets)
 - UD (Upper Downtown)
 - LD (Lower Downtown)
 - MCC (Major Commercial Centre)
 - BHC (Brant Heritage Conservation District)
 - IC (Intensification Corridor)
- Employment Zones**
- GE (General Employment)
 - PE (Prestige Employment)

- Residential Zones**
- SR (Suburban Residential)
 - GNLR (Greenfield Neighbourhood Low-Rise)
 - NLR (Neighbourhood Low-Rise)
 - RMR (Residential Mid-Rise)
 - RHR (Residential High-Rise)
- Commercial Zones**
- AS (Automobile Service)
 - CC (Convenience Commercial)
 - NC (Neighbourhood Commercial)

- Institutional Zones**
- I1 (Minor Institutional)
 - I2 (Major Institutional)
- Other Zones**
- A (Agricultural)
 - N (Core Natural)
 - OS (Open Space)
 - D (Development)
 - Under Appeal





Mixed Use Zones

- HM (Historic Mainstreets)
- UD (Upper Downtown)
- LD (Lower Downtown)
- MCC (Major Commercial Centre)
- BHC (Brant Heritage Conservation District)
- IC (Intensification Corridor)

Employment Zones

- GE (General Employment)
- PE (Prestige Employment)

Residential Zones

- SR (Suburban Residential)
- GNLR (Greenfield Neighbourhood Low-Rise)
- NLR (Neighbourhood Low-Rise)
- RMR (Residential Mid-Rise)
- RHR (Residential High-Rise)

Commercial Zones

- AS (Automobile Service)
- CC (Convenience Commercial)
- NC (Neighbourhood Commercial)

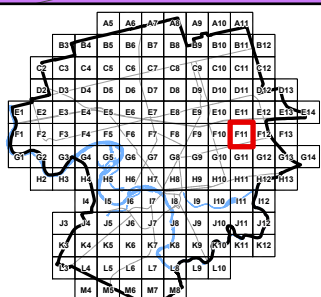
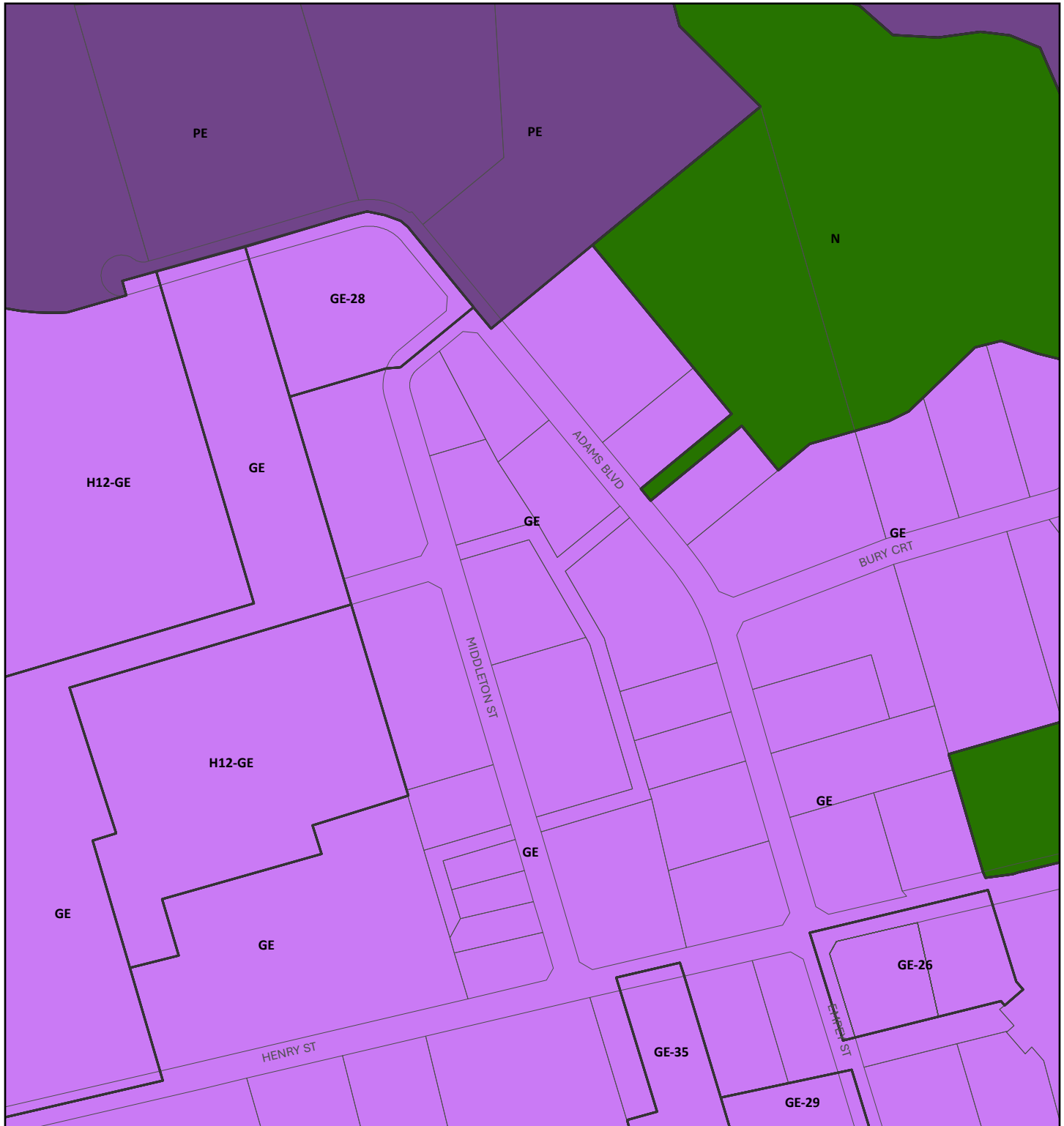
Institutional Zones

- I1 (Minor Institutional)
- I2 (Major Institutional)

Other Zones

- A (Agricultural)
- N (Core Natural)
- OS (Open Space)
- D (Development)
- Under Appeal





Mixed Use Zones

- HM (Historic Mainstreets)
- UD (Upper Downtown)
- LD (Lower Downtown)
- MCC (Major Commercial Centre)
- BHC (Brant Heritage Conservation District)
- IC (Intensification Corridor)

Employment Zones

- GE (General Employment)
- PE (Prestige Employment)

Residential Zones

- SR (Suburban Residential)
- GNLR (Greenfield Neighbourhood Low-Rise)
- NLR (Neighbourhood Low-Rise)
- RMR (Residential Mid-Rise)
- RHR (Residential High-Rise)

Commercial Zones

- AS (Automobile Service)
- CC (Convenience Commercial)
- NC (Neighbourhood Commercial)

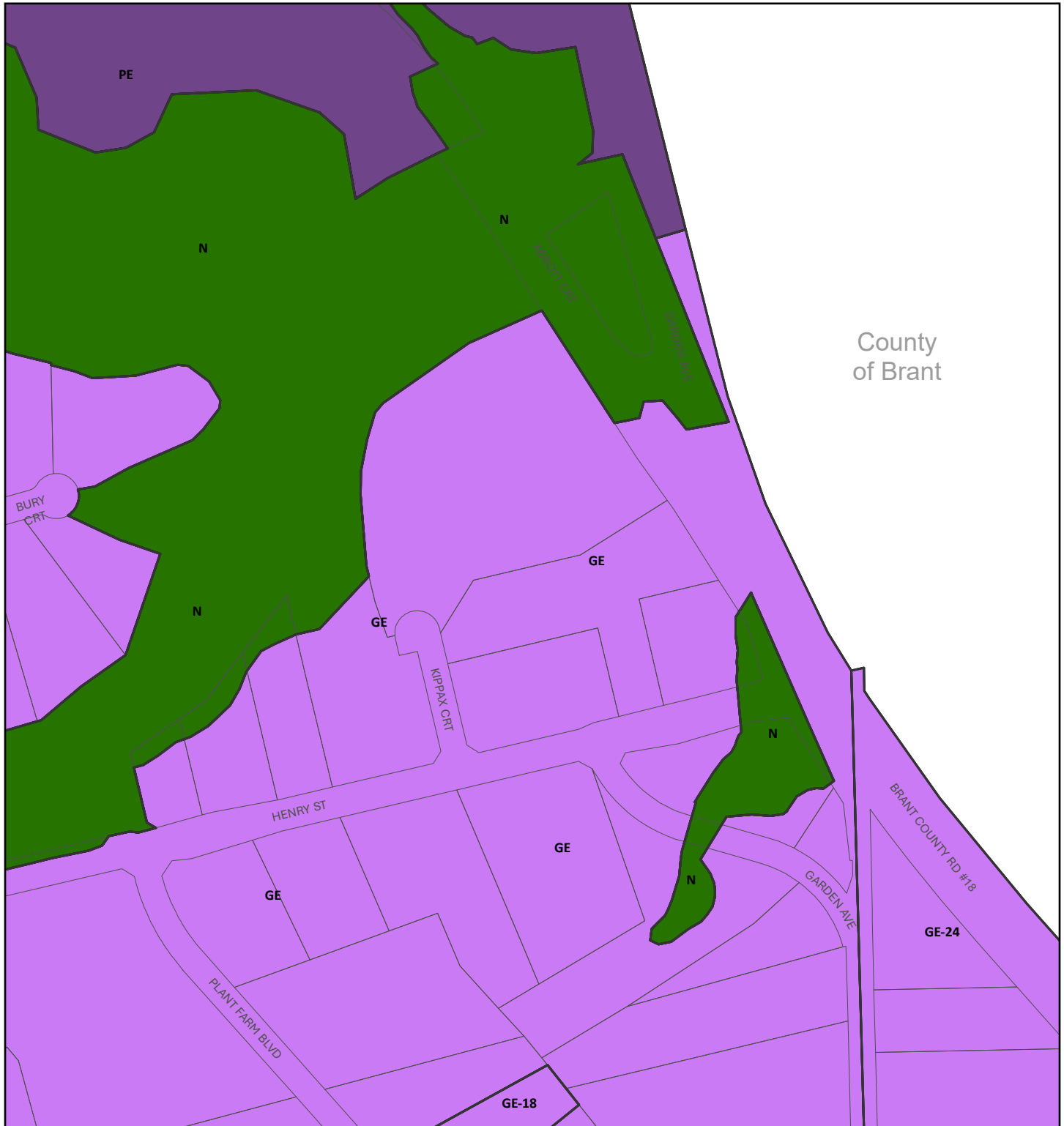
Institutional Zones

- I1 (Minor Institutional)
- I2 (Major Institutional)

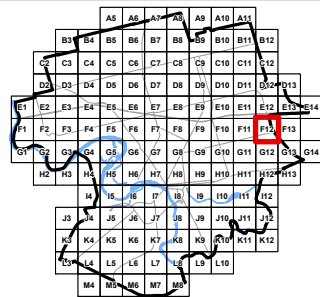
Other Zones

- A (Agricultural)
- N (Core Natural)
- OS (Open Space)
- D (Development)
- Under Appeal





County of Brant

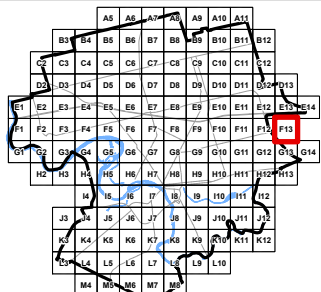
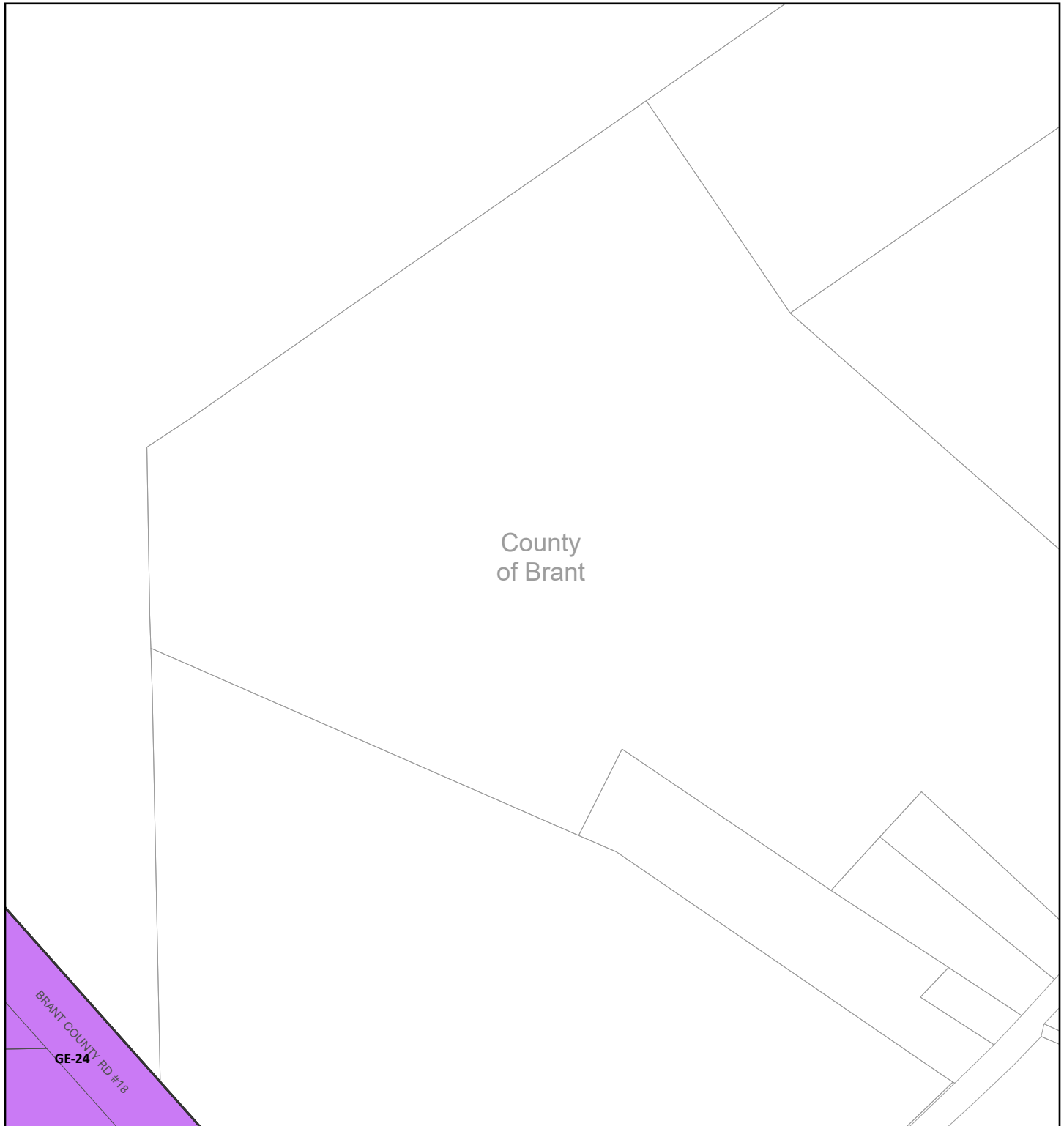


- Mixed Use Zones**
- HM (Historic Mainstreets)
 - UD (Upper Downtown)
 - LD (Lower Downtown)
 - MCC (Major Commercial Centre)
 - BHC (Brant Heritage Conservation District)
 - IC (Intensification Corridor)
- Employment Zones**
- GE (General Employment)
 - PE (Prestige Employment)

- Residential Zones**
- SR (Suburban Residential)
 - GNLR (Greenfield Neighbourhood Low-Rise)
 - NLR (Neighbourhood Low-Rise)
 - RMR (Residential Mid-Rise)
 - RHR (Residential High-Rise)
- Commercial Zones**
- AS (Automobile Service)
 - CC (Convenience Commercial)
 - NC (Neighbourhood Commercial)

- Institutional Zones**
- I1 (Minor Institutional)
 - I2 (Major Institutional)
- Other Zones**
- A (Agricultural)
 - N (Core Natural)
 - OS (Open Space)
 - D (Development)
 - Under Appeal





Mixed Use Zones

- HM (Historic Mainstreets)
- UD (Upper Downtown)
- LD (Lower Downtown)
- MCC (Major Commercial Centre)
- BHC (Brant Heritage Conservation District)
- IC (Intensification Corridor)

Employment Zones

- GE (General Employment)
- PE (Prestige Employment)

Residential Zones

- SR (Suburban Residential)
- GNLR (Greenfield Neighbourhood Low-Rise)
- NLR (Neighbourhood Low-Rise)
- RMR (Residential Mid-Rise)
- RHR (Residential High-Rise)

Commercial Zones

- AS (Automobile Service)
- CC (Convenience Commercial)
- NC (Neighbourhood Commercial)

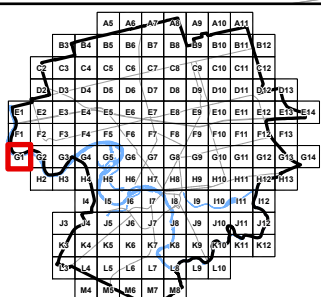
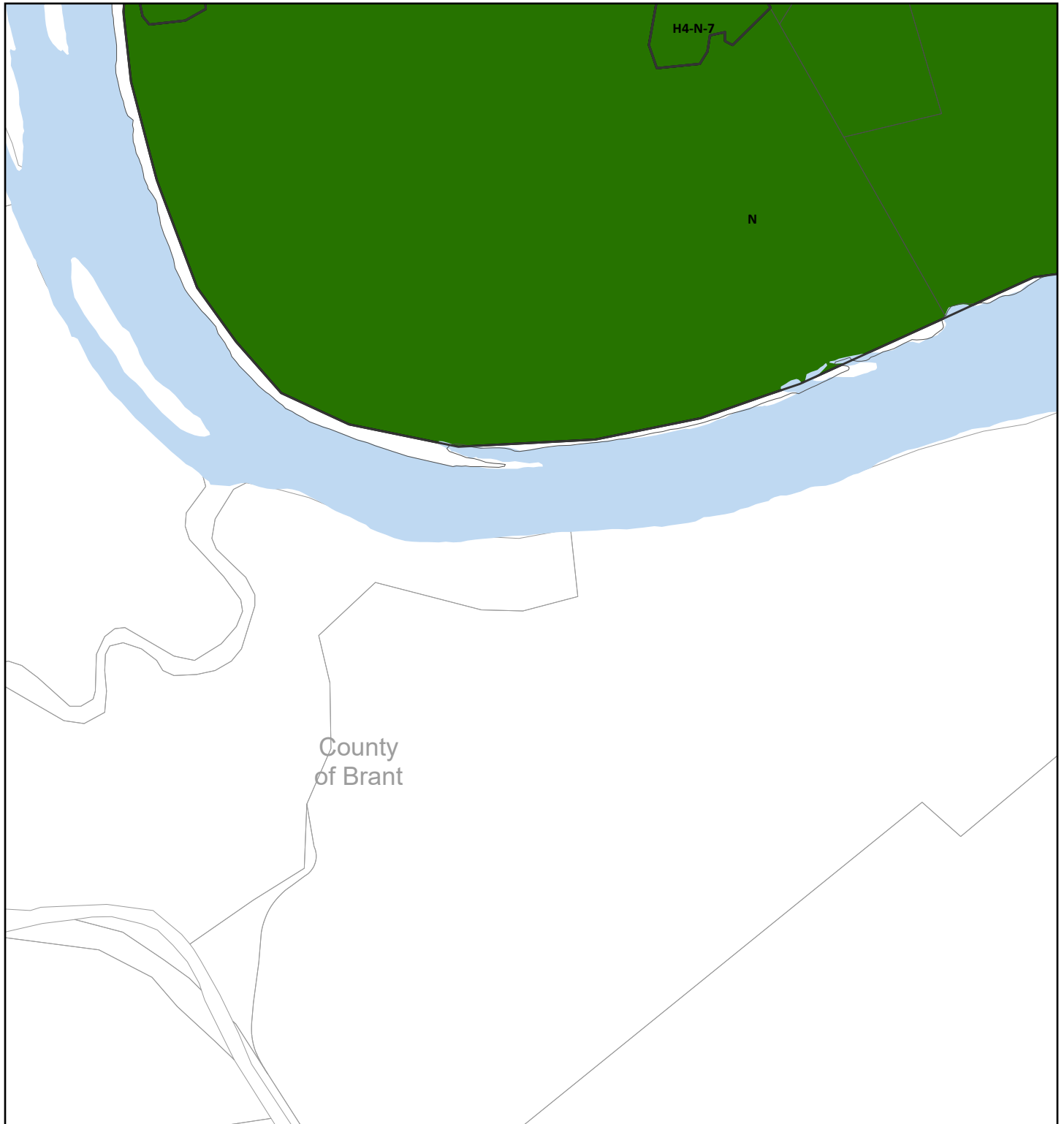
Institutional Zones

- I1 (Minor Institutional)
- I2 (Major Institutional)

Other Zones

- A (Agricultural)
- N (Core Natural)
- OS (Open Space)
- D (Development)
- Under Appeal





Mixed Use Zones

- HM (Historic Mainstreets)
- UD (Upper Downtown)
- LD (Lower Downtown)
- MCC (Major Commercial Centre)
- BHC (Brant Heritage Conservation District)
- IC (Intensification Corridor)

Employment Zones

- GE (General Employment)
- PE (Prestige Employment)

Residential Zones

- SR (Suburban Residential)
- GNLR (Greenfield Neighbourhood Low-Rise)
- NLR (Neighbourhood Low-Rise)
- RMR (Residential Mid-Rise)
- RHR (Residential High-Rise)

Commercial Zones

- AS (Automobile Service)
- CC (Convenience Commercial)
- NC (Neighbourhood Commercial)

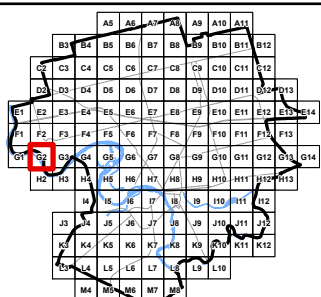
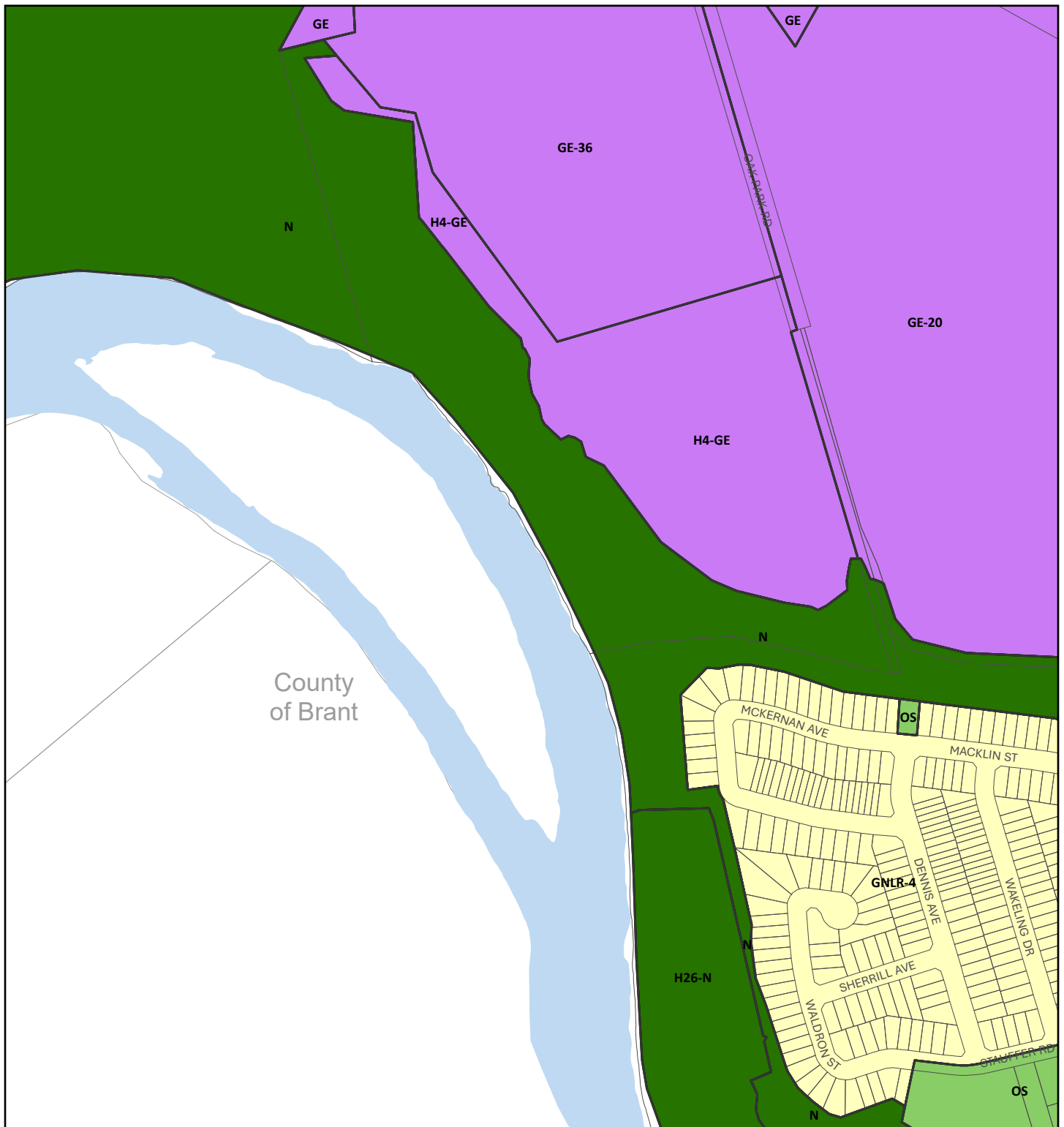
Institutional Zones

- I1 (Minor Institutional)
- I2 (Major Institutional)

Other Zones

- A (Agricultural)
- N (Core Natural)
- OS (Open Space)
- D (Development)
- Under Appeal





Mixed Use Zones

- HM (Historic Mainstreets)
- UD (Upper Downtown)
- LD (Lower Downtown)
- MCC (Major Commercial Centre)
- BHC (Brant Heritage Conservation District)
- IC (Intensification Corridor)

Employment Zones

- GE (General Employment)
- PE (Prestige Employment)

Residential Zones

- SR (Suburban Residential)
- GNLR (Greenfield Neighbourhood Low-Rise)
- NLR (Neighbourhood Low-Rise)
- RMR (Residential Mid-Rise)
- RHR (Residential High-Rise)

Commercial Zones

- AS (Automobile Service)
- CC (Convenience Commercial)
- NC (Neighbourhood Commercial)

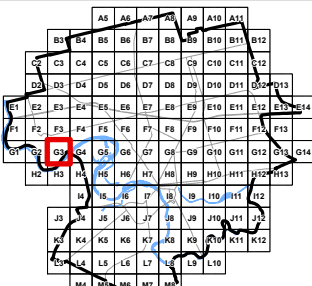
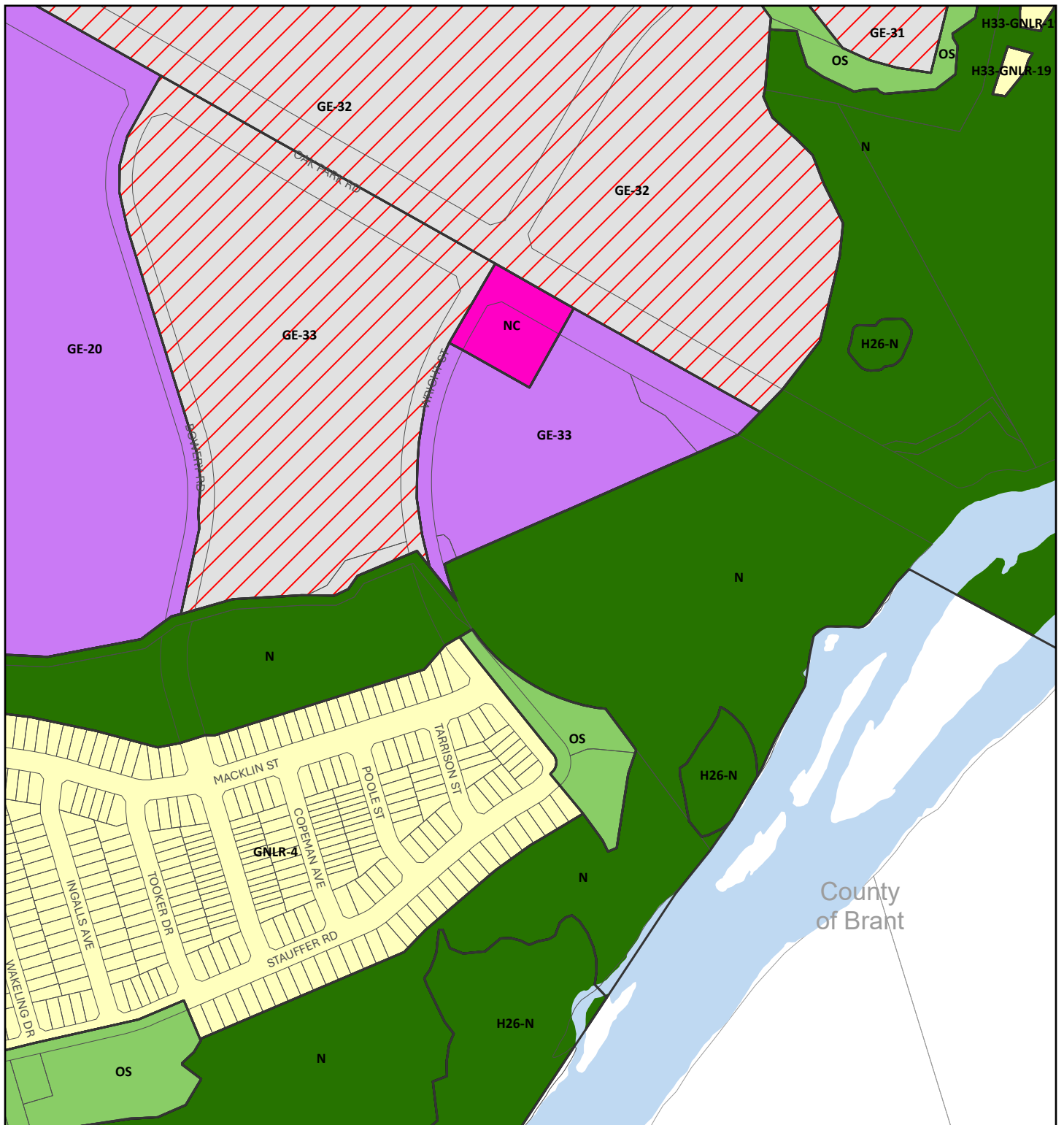
Institutional Zones

- I1 (Minor Institutional)
- I2 (Major Institutional)

Other Zones

- A (Agricultural)
- N (Core Natural)
- OS (Open Space)
- D (Development)
- Under Appeal



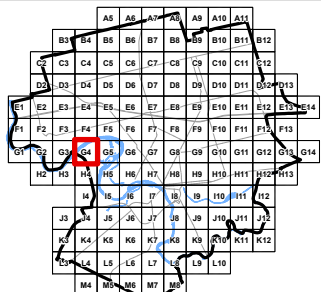


- Mixed Use Zones**
- HM (Historic Mainstreets)
 - UD (Upper Downtown)
 - LD (Lower Downtown)
 - MCC (Major Commercial Centre)
 - BHC (Brant Heritage Conservation District)
 - IC (Intensification Corridor)
- Employment Zones**
- GE (General Employment)
 - PE (Prestige Employment)

- Residential Zones**
- SR (Suburban Residential)
 - GNL-4 (Greenfield Neighbourhood Low-Rise)
 - NLR (Neighbourhood Low-Rise)
 - RMR (Residential Mid-Rise)
 - RHR (Residential High-Rise)
- Commercial Zones**
- AS (Automobile Service)
 - CC (Convenience Commercial)
 - NC (Neighbourhood Commercial)

- Institutional Zones**
- I1 (Minor Institutional)
 - I2 (Major Institutional)
- Other Zones**
- A (Agricultural)
 - N (Core Natural)
 - OS (Open Space)
 - D (Development)
 - Under Appeal





Mixed Use Zones

- HM (Historic Mainstreets)
- UD (Upper Downtown)
- LD (Lower Downtown)
- MCC (Major Commercial Centre)
- BHC (Brant Heritage Conservation District)
- IC (Intensification Corridor)

Employment Zones

- GE (General Employment)
- PE (Prestige Employment)

Residential Zones

- SR (Suburban Residential)
- GNLR (Greenfield Neighbourhood Low-Rise)
- NLR (Neighbourhood Low-Rise)
- RMR (Residential Mid-Rise)
- RHR (Residential High-Rise)

Commercial Zones

- AS (Automobile Service)
- CC (Convenience Commercial)
- NC (Neighbourhood Commercial)

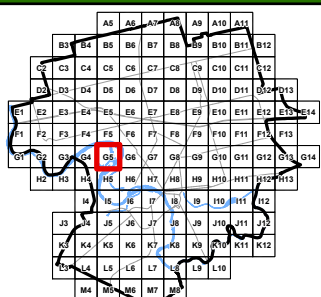
Institutional Zones

- I1 (Minor Institutional)
- I2 (Major Institutional)

Other Zones

- A (Agricultural)
- N (Core Natural)
- OS (Open Space)
- D (Development)
- Under Appeal



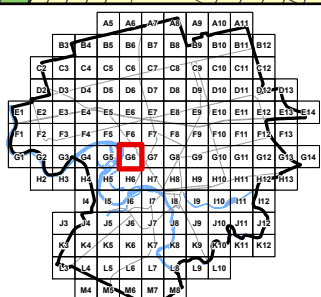
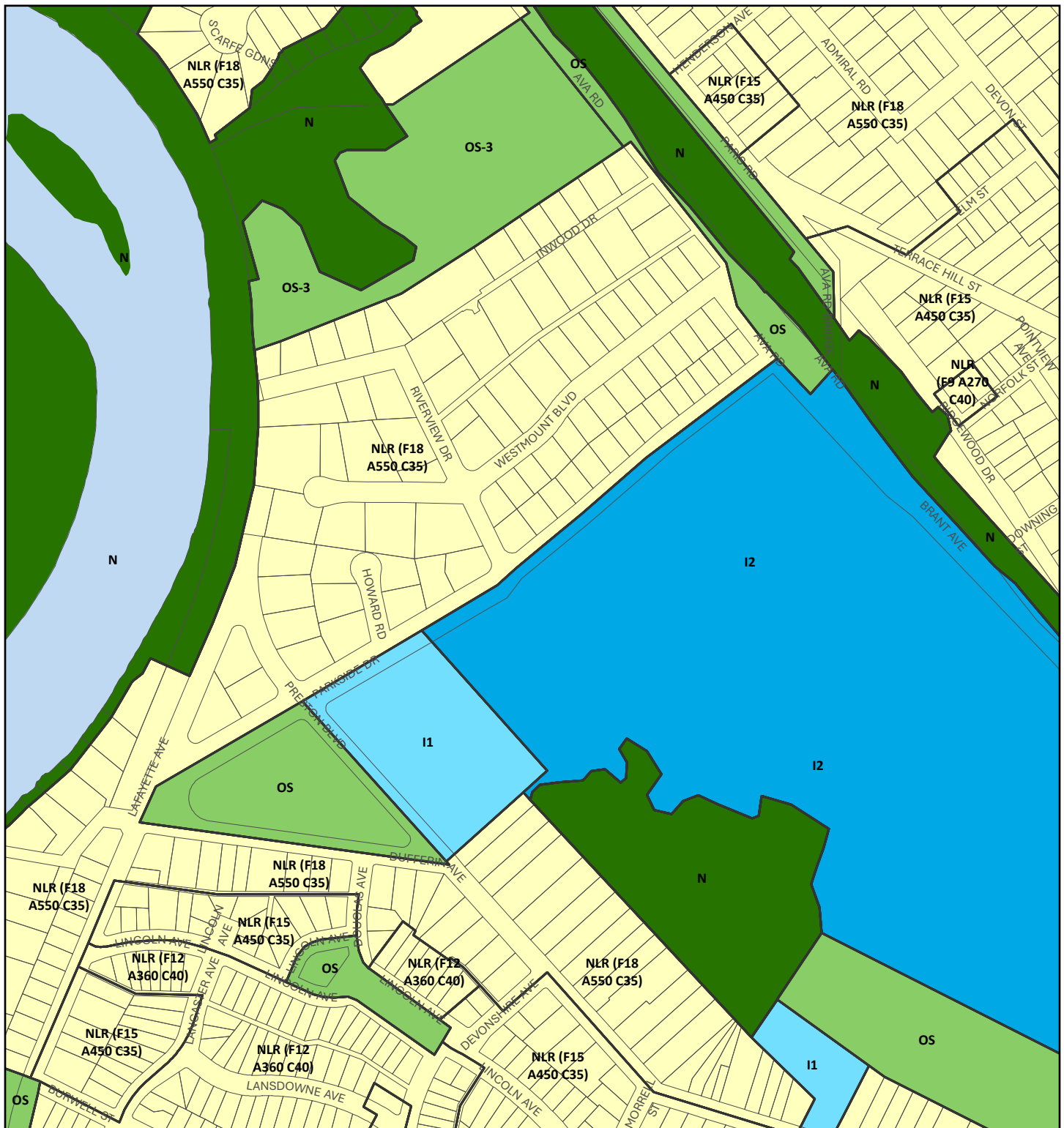


- Mixed Use Zones**
- HM (Historic Mainstreets)
 - UD (Upper Downtown)
 - LD (Lower Downtown)
 - MCC (Major Commercial Centre)
 - BHC (Brant Heritage Conservation District)
 - IC (Intensification Corridor)
- Employment Zones**
- GE (General Employment)
 - PE (Prestige Employment)

- Residential Zones**
- SR (Suburban Residential)
 - GNLR (Greenfield Neighbourhood Low-Rise)
 - NLR (Neighbourhood Low-Rise)
 - RMR (Residential Mid-Rise)
 - RHR (Residential High-Rise)
- Commercial Zones**
- AS (Automobile Service)
 - CC (Convenience Commercial)
 - NC (Neighbourhood Commercial)

- Institutional Zones**
- I1 (Minor Institutional)
 - I2 (Major Institutional)
- Other Zones**
- A (Agricultural)
 - N (Core Natural)
 - OS (Open Space)
 - D (Development)
 - Under Appeal





- Mixed Use Zones**
- HM (Historic Mainstreets)
 - UD (Upper Downtown)
 - LD (Lower Downtown)
 - MCC (Major Commercial Centre)
 - BHC (Brant Heritage Conservation District)
 - IC (Intensification Corridor)
- Employment Zones**
- GE (General Employment)
 - PE (Prestige Employment)

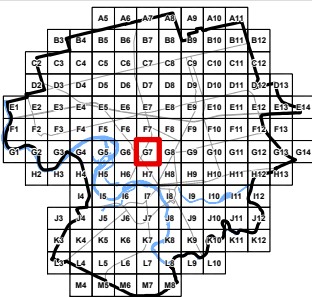
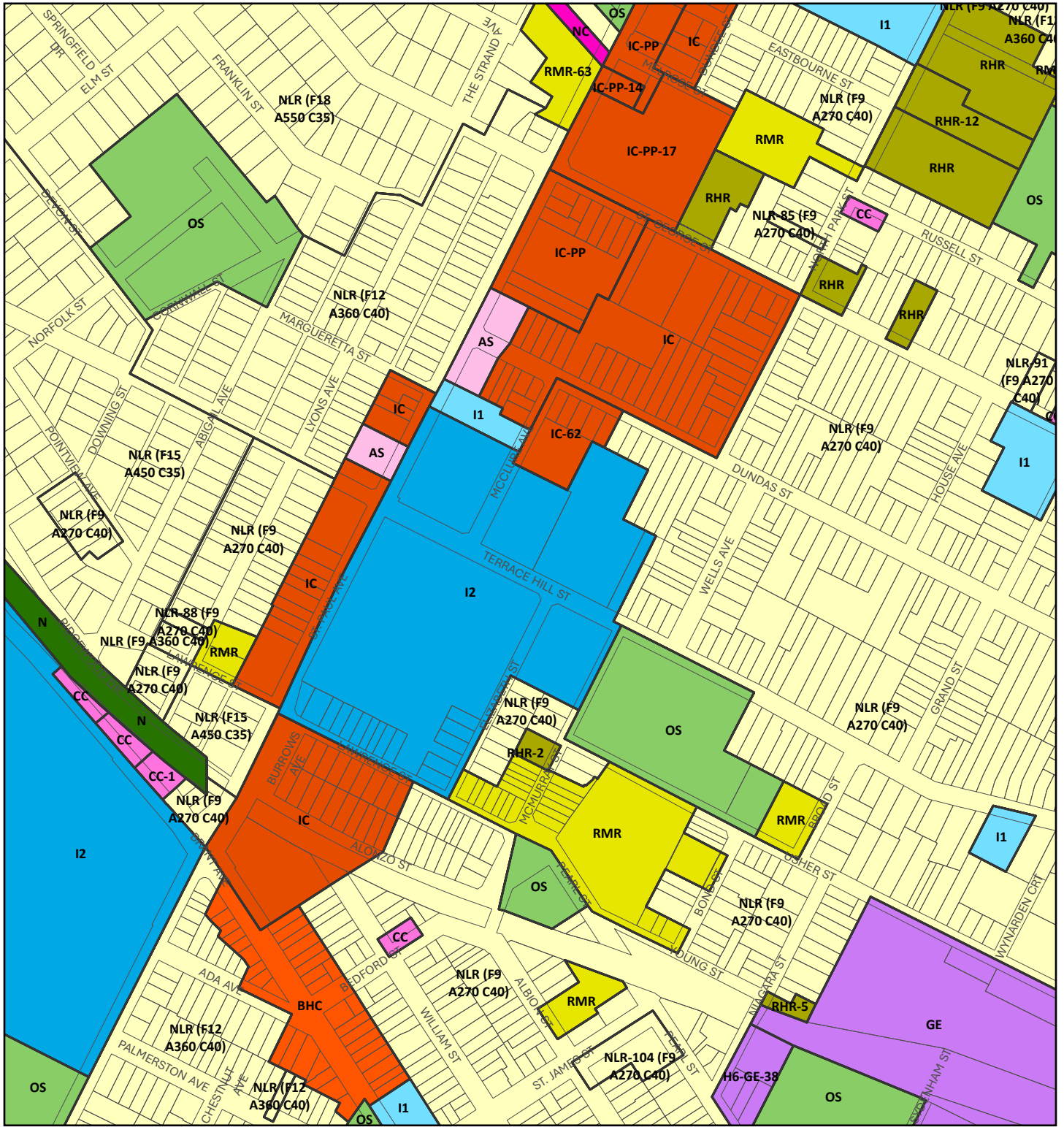
- Residential Zones**
- SR (Suburban Residential)
 - GNLR (Greenfield Neighbourhood Low-Rise)
 - NLR (Neighbourhood Low-Rise)
 - RMR (Residential Mid-Rise)
 - RHR (Residential High-Rise)
- Commercial Zones**
- AS (Automobile Service)
 - CC (Convenience Commercial)
 - NC (Neighbourhood Commercial)

- Institutional Zones**
- I1 (Minor Institutional)
 - I2 (Major Institutional)
- Other Zones**
- A (Agricultural)
 - N (Core Natural)
 - OS (Open Space)
 - D (Development)
 - Under Appeal



Schedule 'A' – Zone Maps

Map G7

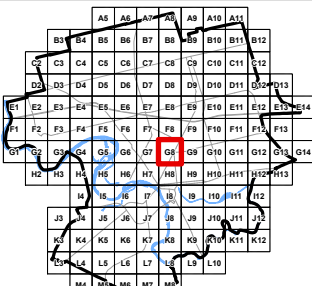
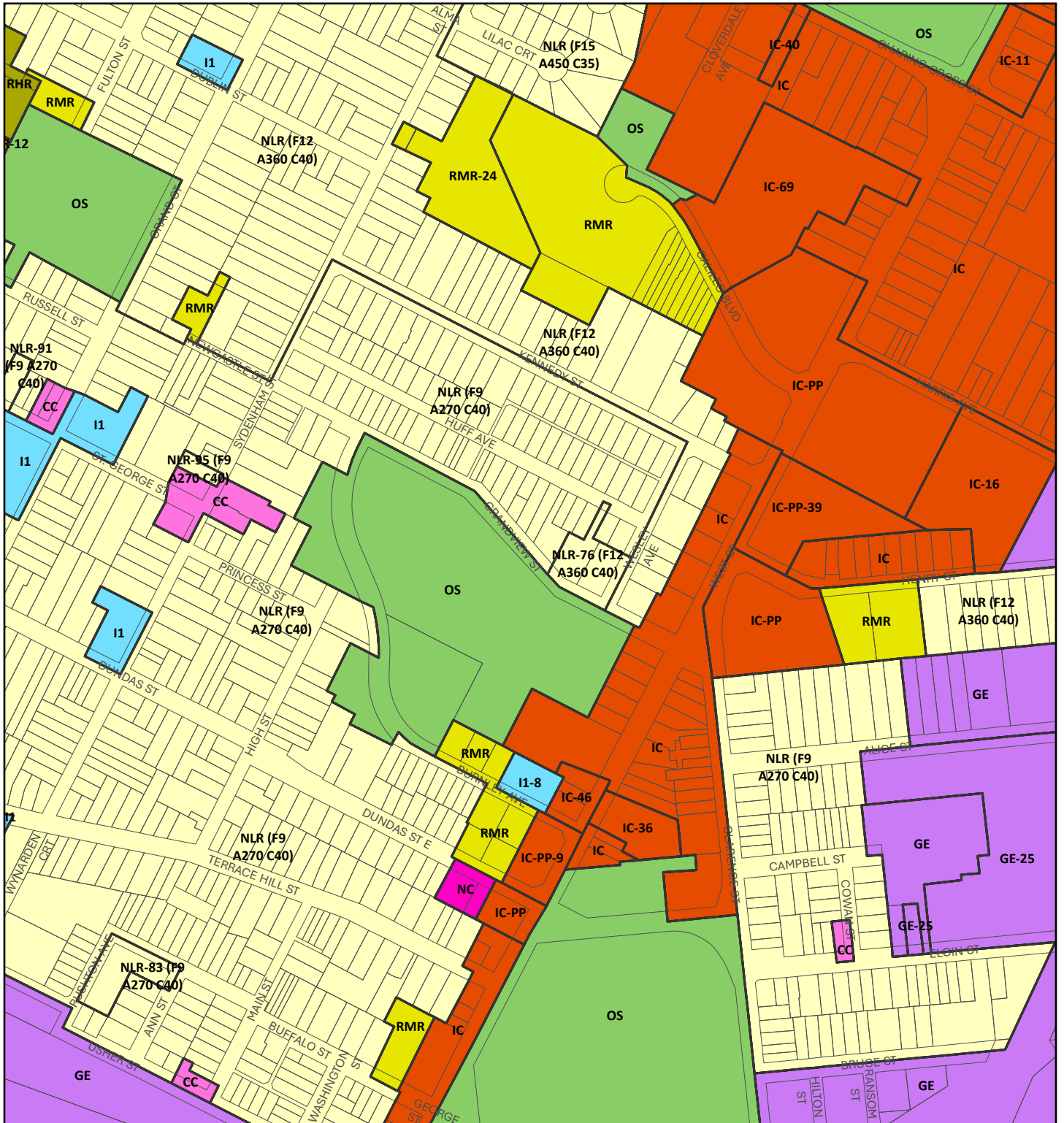


- Mixed Use Zones**
- HM (Historic Mainstreets)
 - UD (Upper Downtown)
 - LD (Lower Downtown)
 - MCC (Major Commercial Centre)
 - BHC (Brant Heritage Conservation District)
 - IC (Intensification Corridor)
- Employment Zones**
- GE (General Employment)
 - PE (Prestige Employment)

- Residential Zones**
- SR (Suburban Residential)
 - GNLR (Greenfield Neighbourhood Low-Rise)
 - NLR (Neighbourhood Low-Rise)
 - RMR (Residential Mid-Rise)
 - RHR (Residential High-Rise)
- Commercial Zones**
- AS (Automobile Service)
 - CC (Convenience Commercial)
 - NC (Neighbourhood Commercial)

- Institutional Zones**
- I1 (Minor Institutional)
 - I2 (Major Institutional)
- Other Zones**
- A (Agricultural)
 - N (Core Natural)
 - OS (Open Space)
 - D (Development)
 - Under Appeal



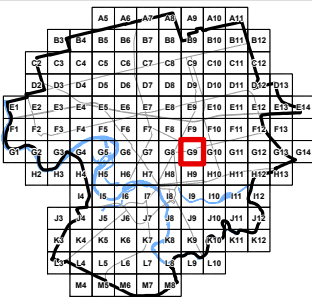
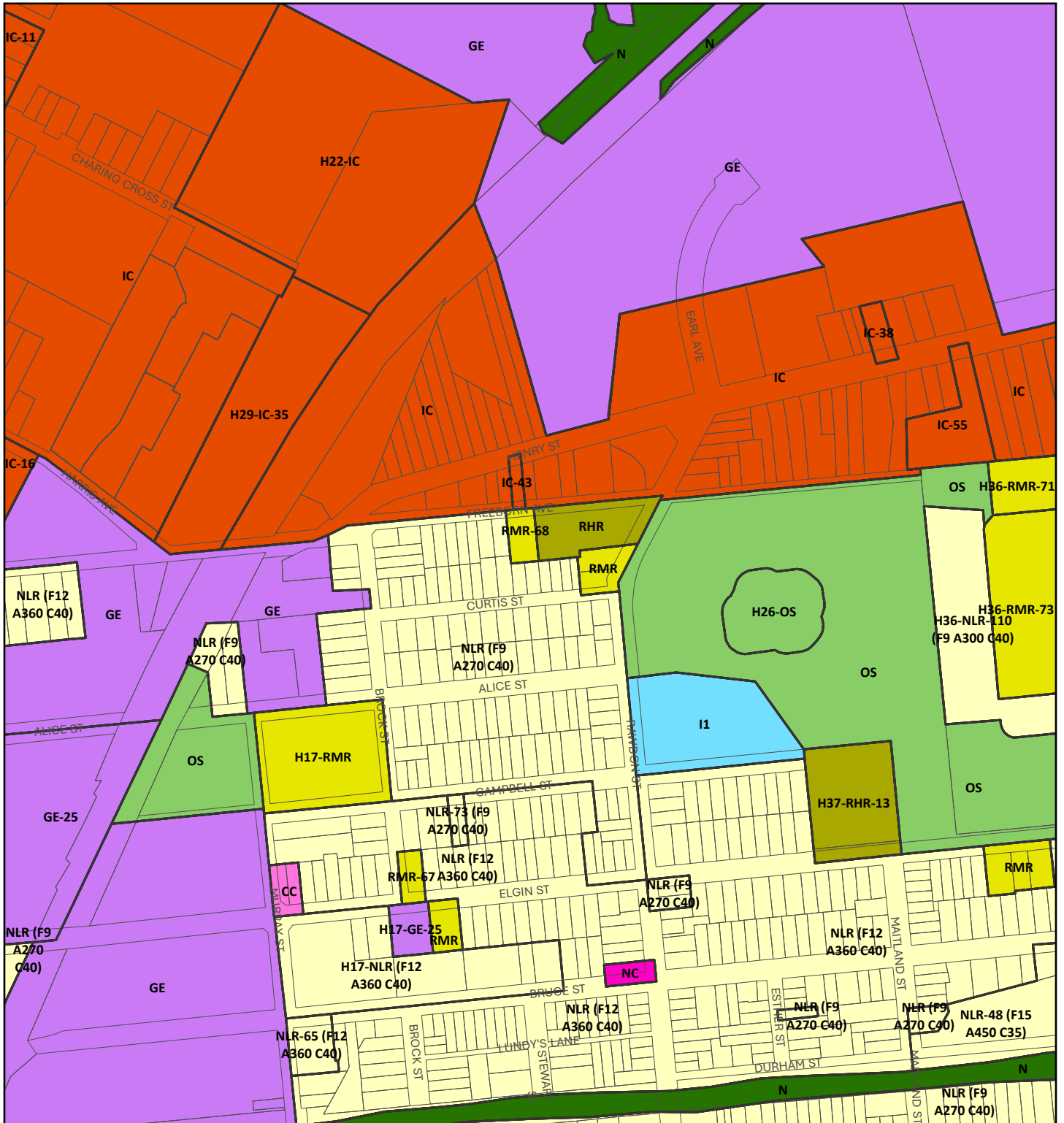


- Mixed Use Zones**
- HM (Historic Mainstreets)
 - UD (Upper Downtown)
 - LD (Lower Downtown)
 - MCC (Major Commercial Centre)
 - BHC (Brant Heritage Conservation District)
 - IC (Intensification Corridor)
- Employment Zones**
- GE (General Employment)
 - PE (Prestige Employment)

- Residential Zones**
- SR (Suburban Residential)
 - GNLR (Greenfield Neighbourhood Low-Rise)
 - NLR (Neighbourhood Low-Rise)
 - RMR (Residential Mid-Rise)
 - RHR (Residential High-Rise)
- Commercial Zones**
- AS (Automobile Service)
 - CC (Convenience Commercial)
 - NC (Neighbourhood Commercial)

- Institutional Zones**
- I1 (Minor Institutional)
 - I2 (Major Institutional)
- Other Zones**
- A (Agricultural)
 - N (Core Natural)
 - OS (Open Space)
 - D (Development)
 - Under Appeal



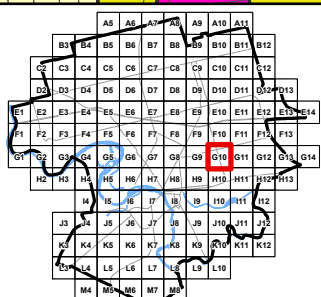
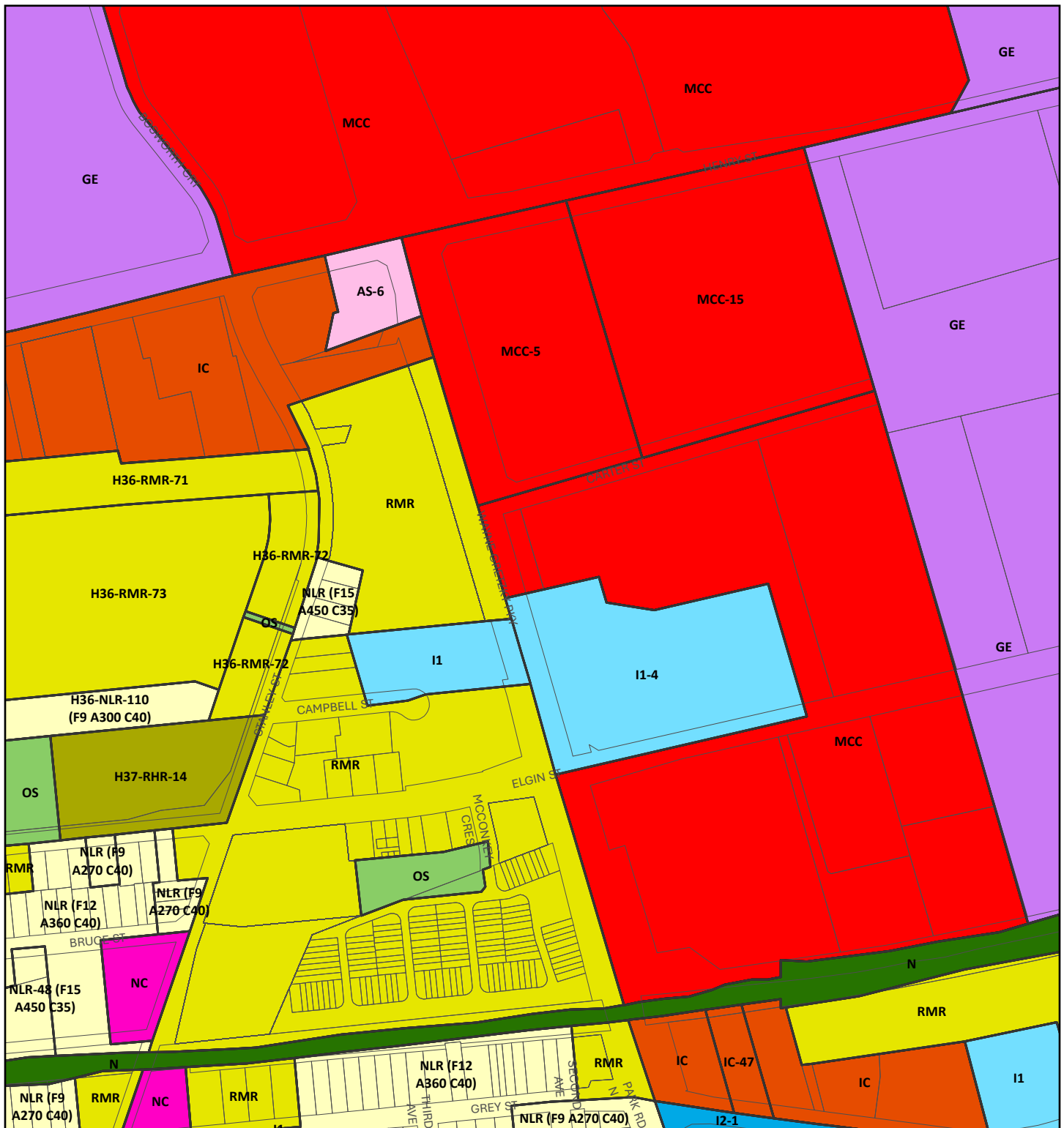


- Mixed Use Zones**
- HM (Historic Mainstreets)
 - UD (Upper Downtown)
 - LD (Lower Downtown)
 - MCC (Major Commercial Centre)
 - BHC (Brant Heritage Conservation District)
 - IC (Intensification Corridor)
- Employment Zones**
- GE (General Employment)
 - PE (Prestige Employment)

- Residential Zones**
- SR (Suburban Residential)
 - GNLR (Greenfield Neighbourhood Low-Rise)
 - NLR (Neighbourhood Low-Rise)
 - RMR (Residential Mid-Rise)
 - RHR (Residential High-Rise)
- Commercial Zones**
- AS (Automobile Service)
 - CC (Convenience Commercial)
 - NC (Neighbourhood Commercial)

- Institutional Zones**
- I1 (Minor Institutional)
 - I2 (Major Institutional)
- Other Zones**
- A (Agricultural)
 - N (Core Natural)
 - OS (Open Space)
 - D (Development)
 - Under Appeal



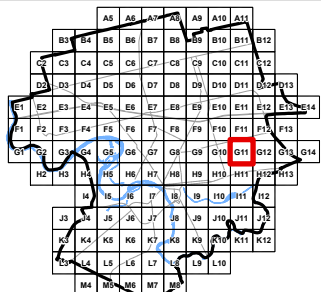
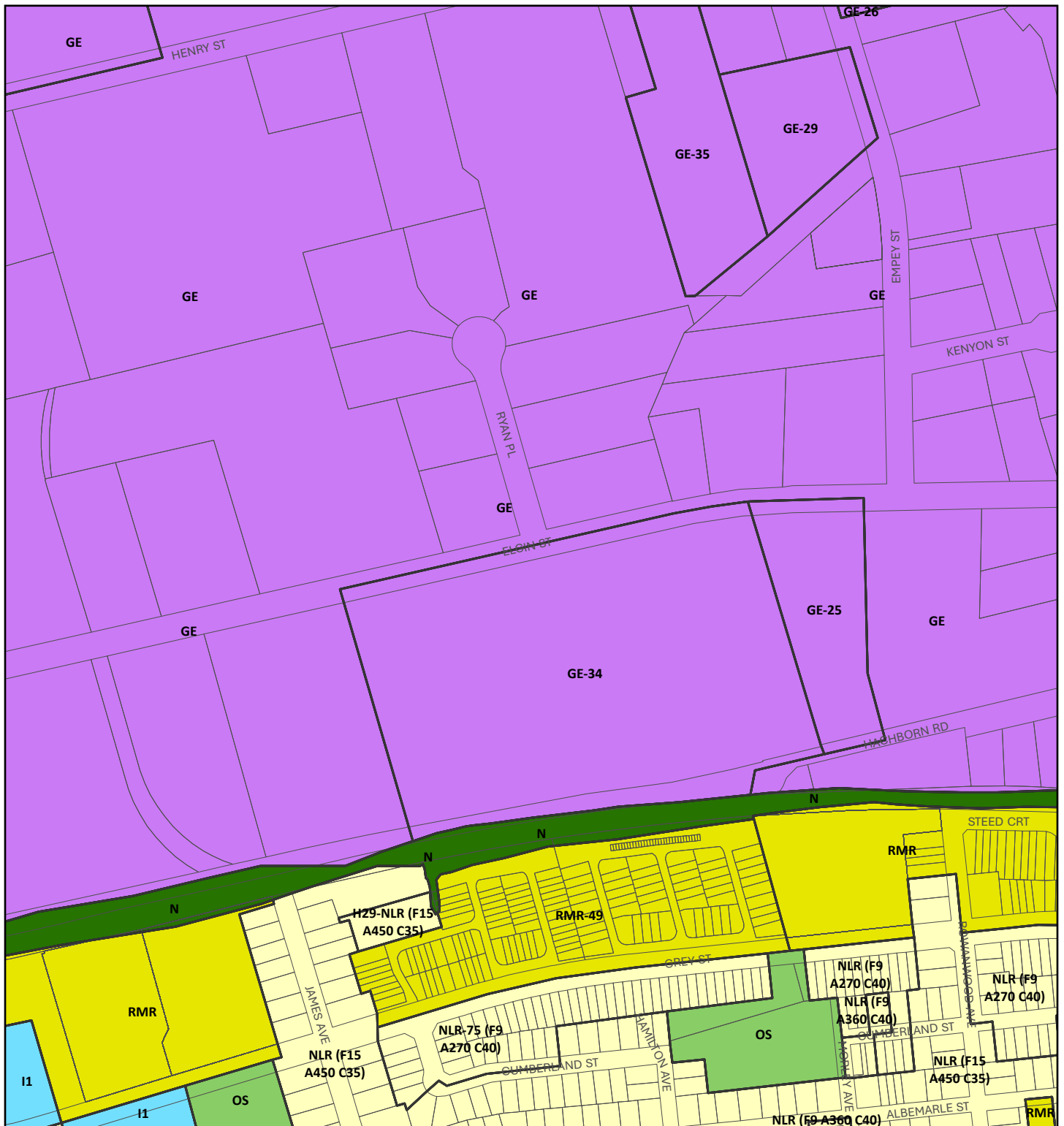


- Mixed Use Zones**
- HM (Historic Mainstreets)
 - UD (Upper Downtown)
 - LD (Lower Downtown)
 - MCC (Major Commercial Centre)
 - BHC (Brant Heritage Conservation District)
 - IC (Intensification Corridor)
- Employment Zones**
- GE (General Employment)
 - PE (Prestige Employment)

- Residential Zones**
- SR (Suburban Residential)
 - GNLR (Greenfield Neighbourhood Low-Rise)
 - NLR (Neighbourhood Low-Rise)
 - RMR (Residential Mid-Rise)
 - RHR (Residential High-Rise)
- Commercial Zones**
- AS (Automobile Service)
 - CC (Convenience Commercial)
 - NC (Neighbourhood Commercial)

- Institutional Zones**
- I1 (Minor Institutional)
 - I2 (Major Institutional)
- Other Zones**
- A (Agricultural)
 - N (Core Natural)
 - OS (Open Space)
 - D (Development)
 - Under Appeal





Mixed Use Zones

- HM (Historic Mainstreets)
- UD (Upper Downtown)
- LD (Lower Downtown)
- MCC (Major Commercial Centre)
- BHC (Brant Heritage Conservation District)
- IC (Intensification Corridor)

Employment Zones

- GE (General Employment)
- PE (Prestige Employment)

Residential Zones

- SR (Suburban Residential)
- GNLR (Greenfield Neighbourhood Low-Rise)
- NLR (Neighbourhood Low-Rise)
- RMR (Residential Mid-Rise)
- RHR (Residential High-Rise)

Commercial Zones

- AS (Automobile Service)
- CC (Convenience Commercial)
- NC (Neighbourhood Commercial)

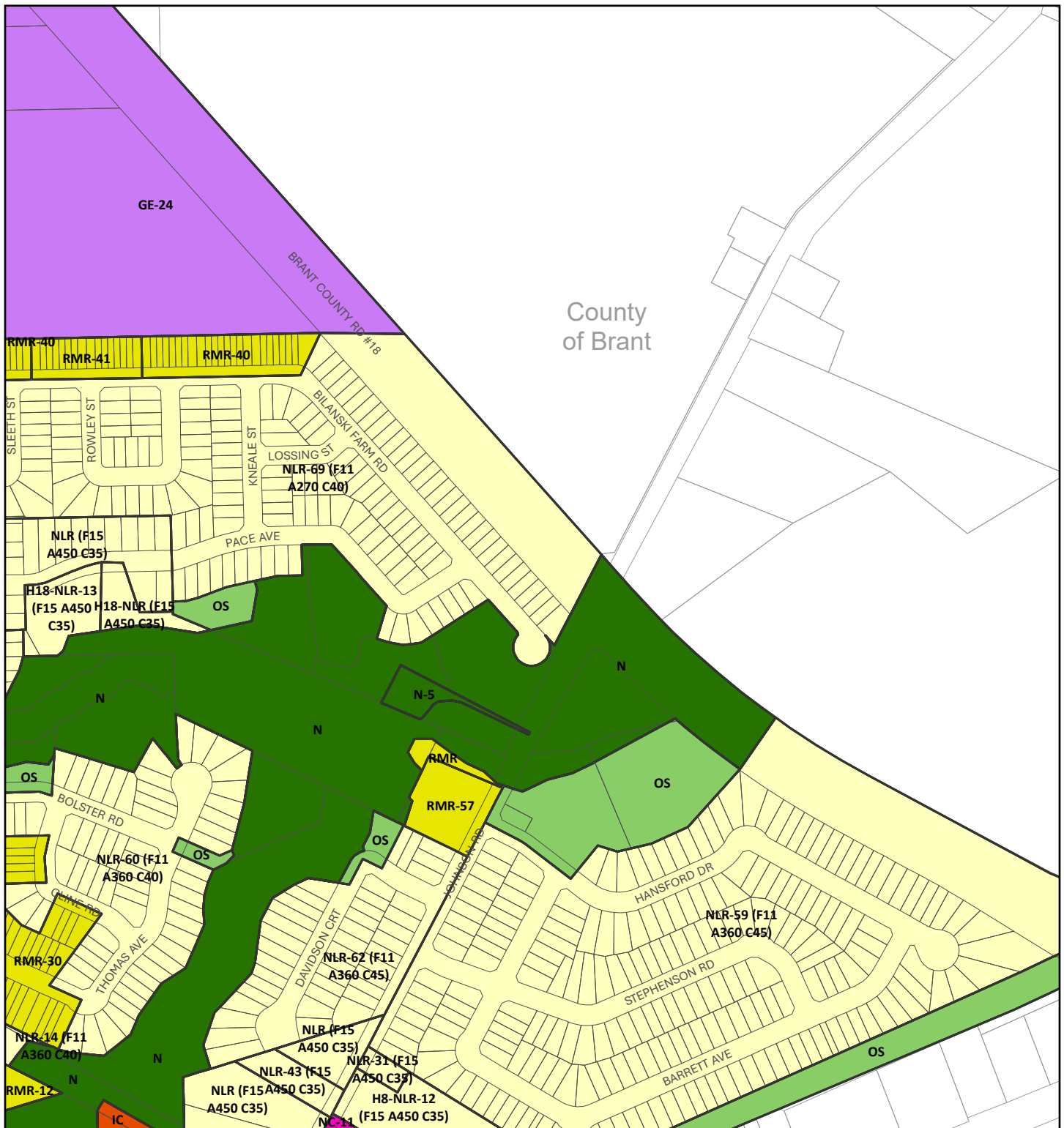
Institutional Zones

- I1 (Minor Institutional)
- I2 (Major Institutional)

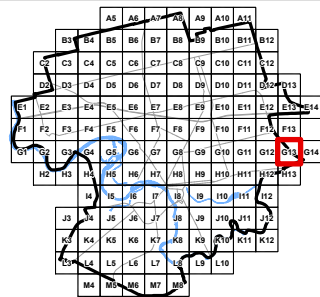
Other Zones

- A (Agricultural)
- N (Core Natural)
- OS (Open Space)
- D (Development)
- Under Appeal





County of Brant

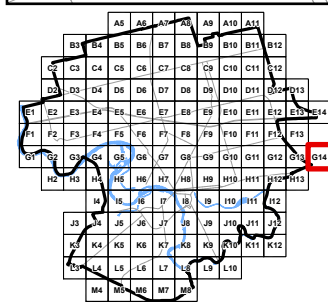
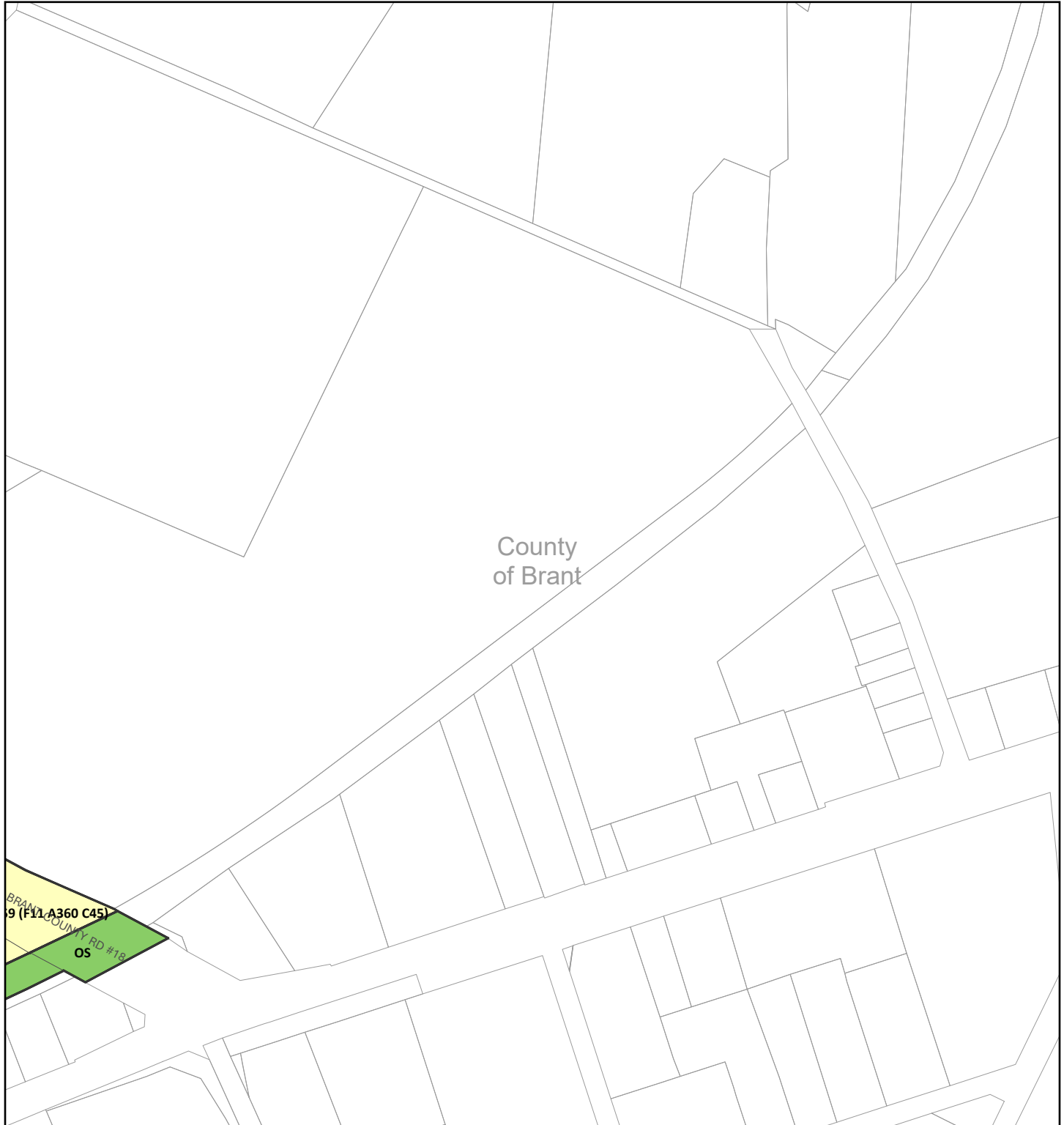


- Mixed Use Zones**
- HM (Historic Mainstreets)
 - UD (Upper Downtown)
 - LD (Lower Downtown)
 - MCC (Major Commercial Centre)
 - BHC (Brant Heritage Conservation District)
 - IC (Intensification Corridor)
- Employment Zones**
- GE (General Employment)
 - PE (Prestige Employment)

- Residential Zones**
- SR (Suburban Residential)
 - GNLR (Greenfield Neighbourhood Low-Rise)
 - NLR (Neighbourhood Low-Rise)
 - RMR (Residential Mid-Rise)
 - RHR (Residential High-Rise)
- Commercial Zones**
- AS (Automobile Service)
 - CC (Convenience Commercial)
 - NC (Neighbourhood Commercial)

- Institutional Zones**
- I1 (Minor Institutional)
 - I2 (Major Institutional)
- Other Zones**
- A (Agricultural)
 - N (Core Natural)
 - OS (Open Space)
 - D (Development)
 - Under Appeal



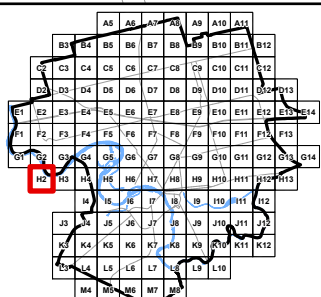


- Mixed Use Zones**
- HM (Historic Mainstreets)
 - UD (Upper Downtown)
 - LD (Lower Downtown)
 - MCC (Major Commercial Centre)
 - BHC (Brant Heritage Conservation District)
 - IC (Intensification Corridor)
- Employment Zones**
- GE (General Employment)
 - PE (Prestige Employment)

- Residential Zones**
- SR (Suburban Residential)
 - GNLR (Greenfield Neighbourhood Low-Rise)
 - NLR (Neighbourhood Low-Rise)
 - RMR (Residential Mid-Rise)
 - RHR (Residential High-Rise)
- Commercial Zones**
- AS (Automobile Service)
 - CC (Convenience Commercial)
 - NC (Neighbourhood Commercial)

- Institutional Zones**
- I1 (Minor Institutional)
 - I2 (Major Institutional)
- Other Zones**
- A (Agricultural)
 - N (Core Natural)
 - OS (Open Space)
 - D (Development)
 - Under Appeal





Mixed Use Zones

- HM (Historic Mainstreets)
- UD (Upper Downtown)
- LD (Lower Downtown)
- MCC (Major Commercial Centre)
- BHC (Brant Heritage Conservation District)
- IC (Intensification Corridor)

Employment Zones

- GE (General Employment)
- PE (Prestige Employment)

Residential Zones

- SR (Suburban Residential)
- GNLR (Greenfield Neighbourhood Low-Rise)
- NLR (Neighbourhood Low-Rise)
- RMR (Residential Mid-Rise)
- RHR (Residential High-Rise)

Commercial Zones

- AS (Automobile Service)
- CC (Convenience Commercial)
- NC (Neighbourhood Commercial)

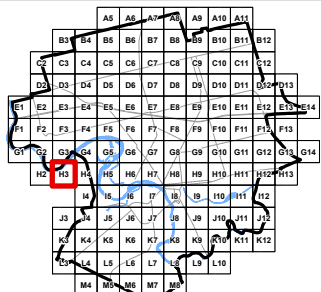
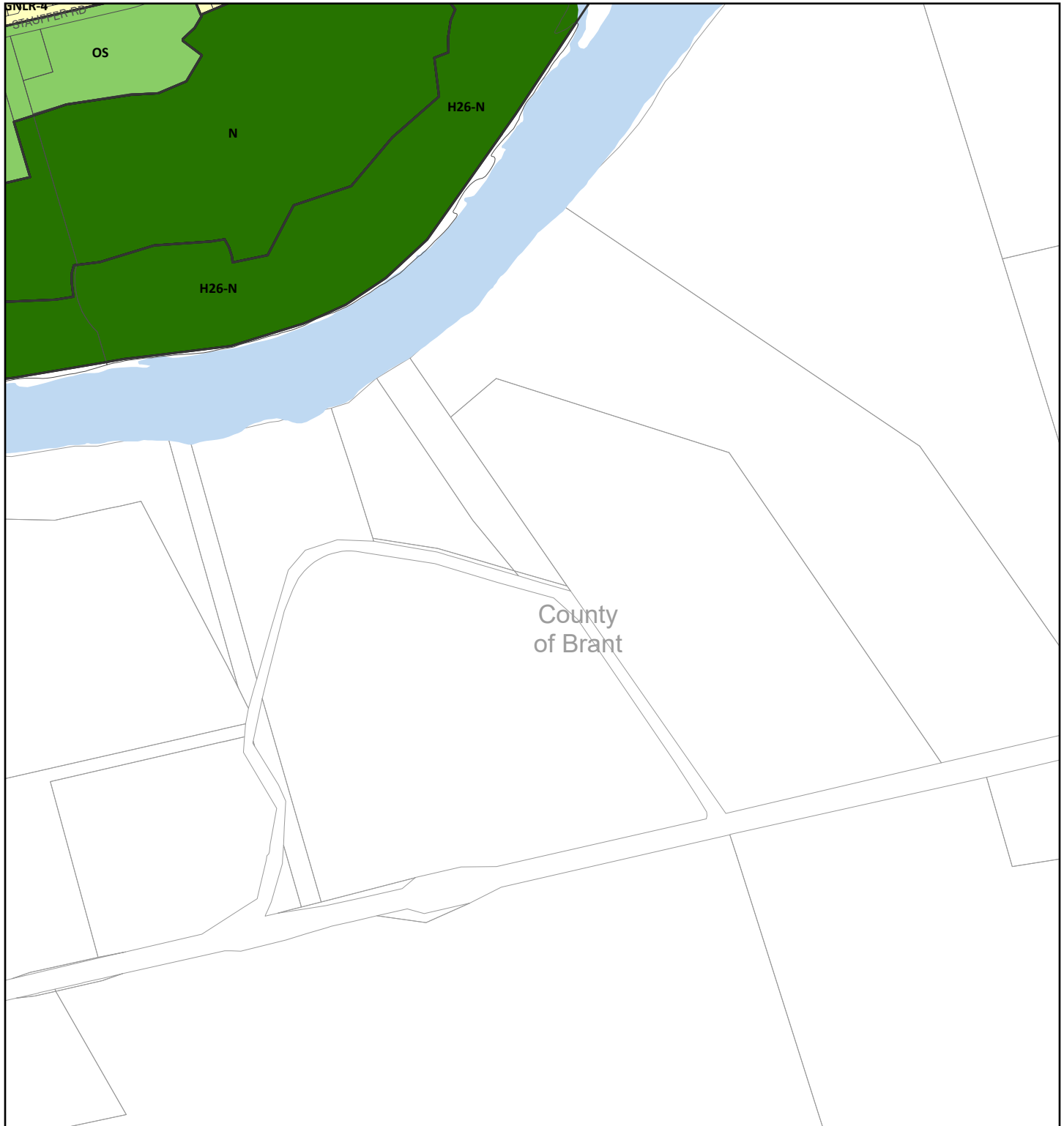
Institutional Zones

- I1 (Minor Institutional)
- I2 (Major Institutional)

Other Zones

- A (Agricultural)
- N (Core Natural)
- OS (Open Space)
- D (Development)
- Under Appeal





- Mixed Use Zones**
- HM (Historic Mainstreets)
 - UD (Upper Downtown)
 - LD (Lower Downtown)
 - MCC (Major Commercial Centre)
 - BHC (Brant Heritage Conservation District)
 - IC (Intensification Corridor)

- Employment Zones**
- GE (General Employment)
 - PE (Prestige Employment)

- Residential Zones**
- SR (Suburban Residential)
 - GNLR (Greenfield Neighbourhood Low-Rise)
 - NLR (Neighbourhood Low-Rise)
 - RMR (Residential Mid-Rise)
 - RHR (Residential High-Rise)

- Commercial Zones**
- AS (Automobile Service)
 - CC (Convenience Commercial)
 - NC (Neighbourhood Commercial)

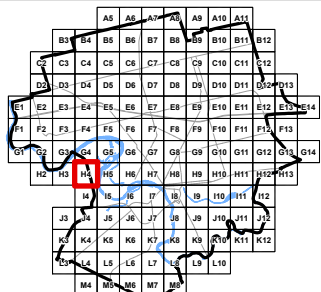
- Institutional Zones**
- I1 (Minor Institutional)
 - I2 (Major Institutional)

- Other Zones**
- A (Agricultural)
 - N (Core Natural)
 - OS (Open Space)
 - D (Development)
 - Under Appeal





County of Brant



Mixed Use Zones

- HM (Historic Mainstreets)
- UD (Upper Downtown)
- LD (Lower Downtown)
- MCC (Major Commercial Centre)
- BHC (Brant Heritage Conservation District)
- IC (Intensification Corridor)

Employment Zones

- GE (General Employment)
- PE (Prestige Employment)

Residential Zones

- SR (Suburban Residential)
- GNLR (Greenfield Neighbourhood Low-Rise)
- NLR (Neighbourhood Low-Rise)
- RMR (Residential Mid-Rise)
- RHR (Residential High-Rise)

Commercial Zones

- AS (Automobile Service)
- CC (Convenience Commercial)
- NC (Neighbourhood Commercial)

Institutional Zones

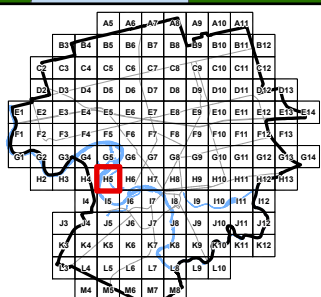
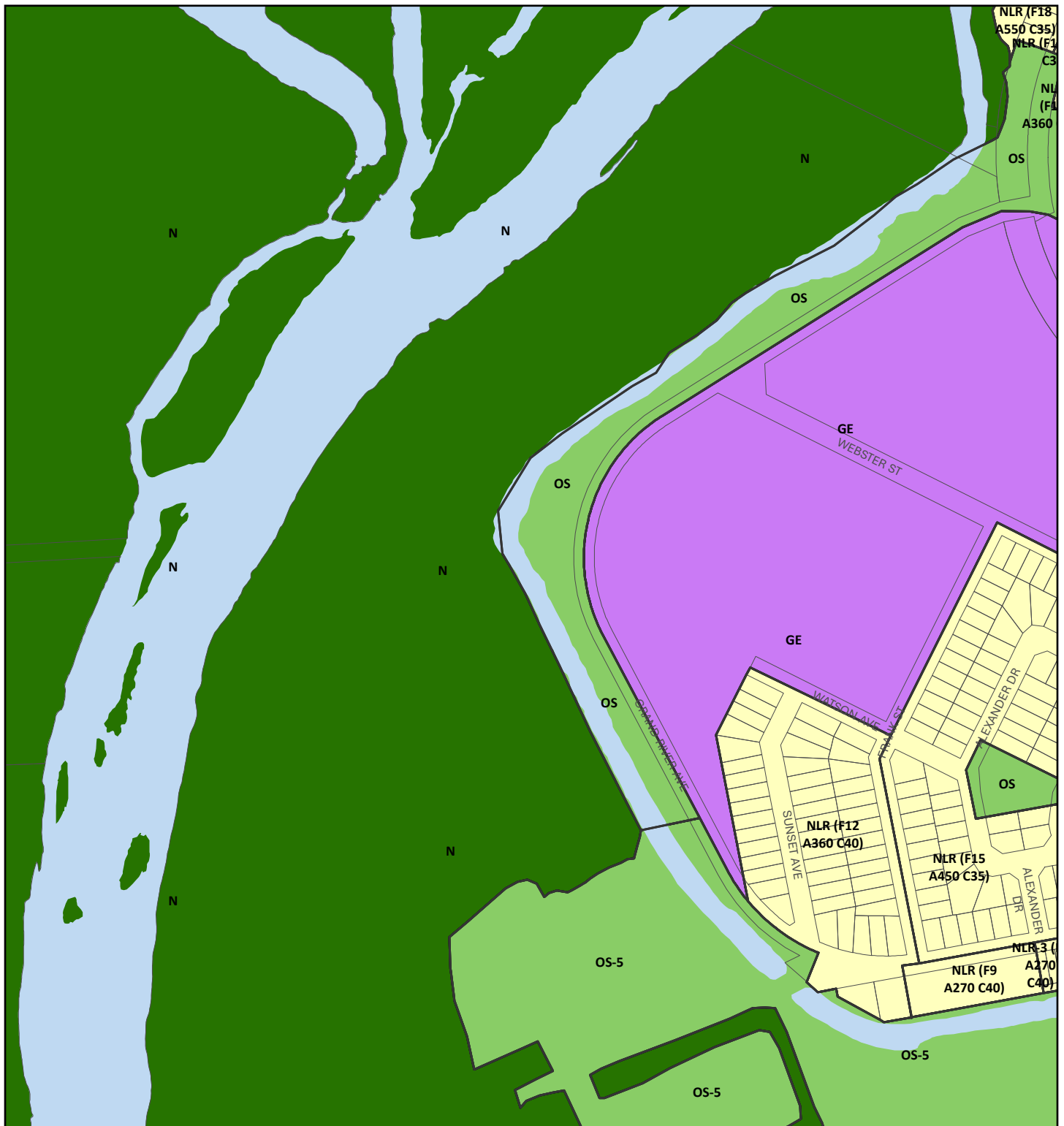
- I1 (Minor Institutional)
- I2 (Major Institutional)

Other Zones

- A (Agricultural)
- N (Core Natural)
- OS (Open Space)
- D (Development)
- Under Appeal



NTS



Mixed Use Zones

- HM (Historic Mainstreets)
- UD (Upper Downtown)
- LD (Lower Downtown)
- MCC (Major Commercial Centre)
- BHC (Brant Heritage Conservation District)
- IC (Intensification Corridor)

Employment Zones

- GE (General Employment)
- PE (Prestige Employment)

Residential Zones

- SR (Suburban Residential)
- GNLR (Greenfield Neighbourhood Low-Rise)
- NLR (Neighbourhood Low-Rise)
- RMR (Residential Mid-Rise)
- RHR (Residential High-Rise)

Commercial Zones

- AS (Automobile Service)
- CC (Convenience Commercial)
- NC (Neighbourhood Commercial)

Institutional Zones

- I1 (Minor Institutional)
- I2 (Major Institutional)

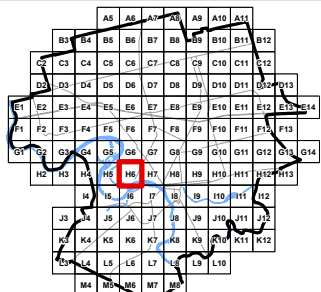
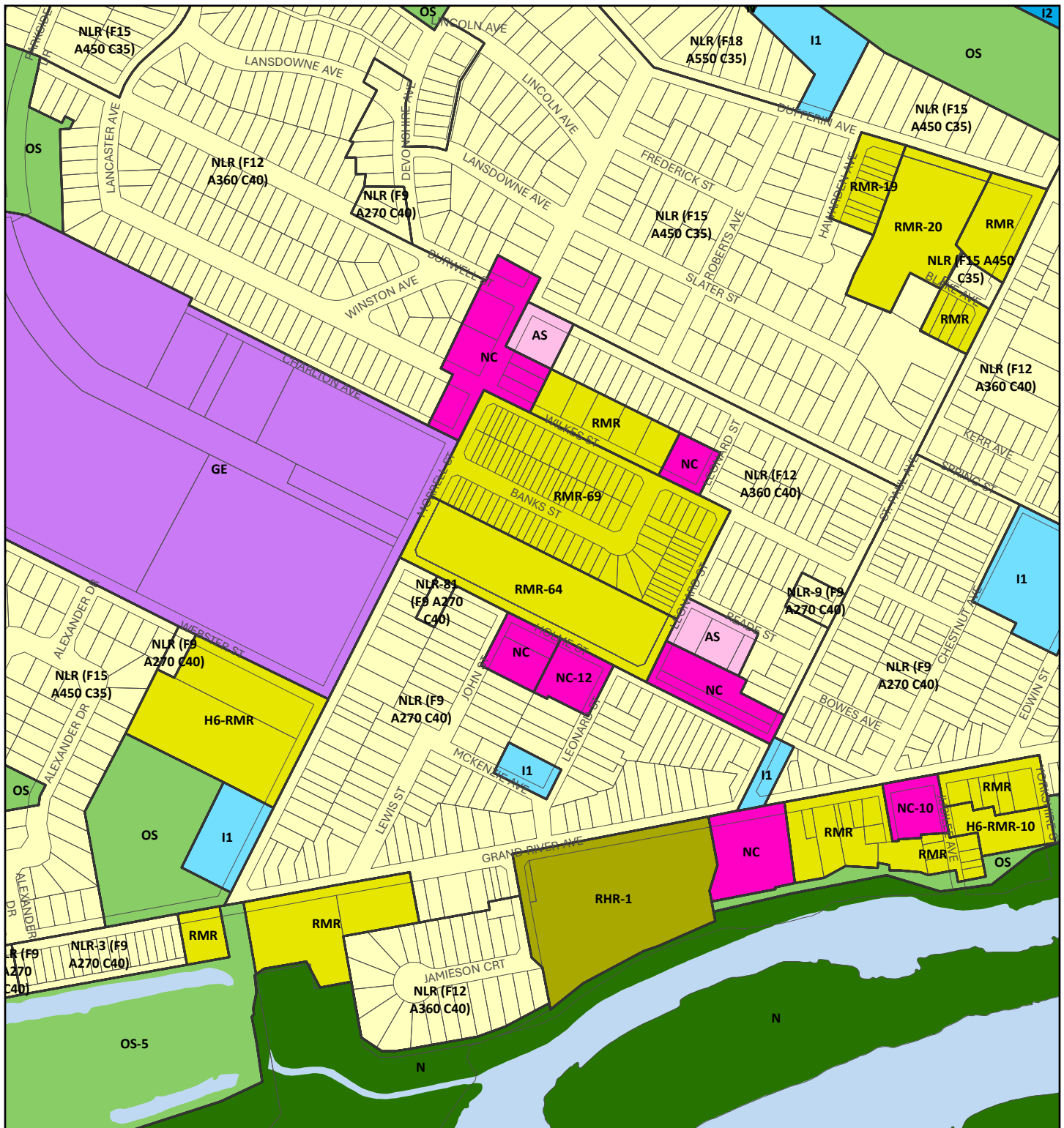
Other Zones

- A (Agricultural)
- N (Core Natural)
- OS (Open Space)
- D (Development)
- Under Appeal



Schedule 'A' – Zone Maps

Map H6



Mixed Use Zones

- HM (Historic Mainstreets)
- UD (Upper Downtown)
- LD (Lower Downtown)
- MCC (Major Commercial Centre)
- BHC (Brant Heritage Conservation District)
- IC (Intensification Corridor)

Employment Zones

- GE (General Employment)
- PE (Prestige Employment)

Residential Zones

- SR (Suburban Residential)
- GNLR (Greenfield Neighbourhood Low-Rise)
- NLR (Neighbourhood Low-Rise)
- RMR (Residential Mid-Rise)
- RHR (Residential High-Rise)

Commercial Zones

- AS (Automobile Service)
- CC (Convenience Commercial)
- NC (Neighbourhood Commercial)

Institutional Zones

- I1 (Minor Institutional)
- I2 (Major Institutional)

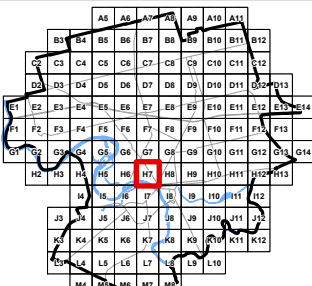
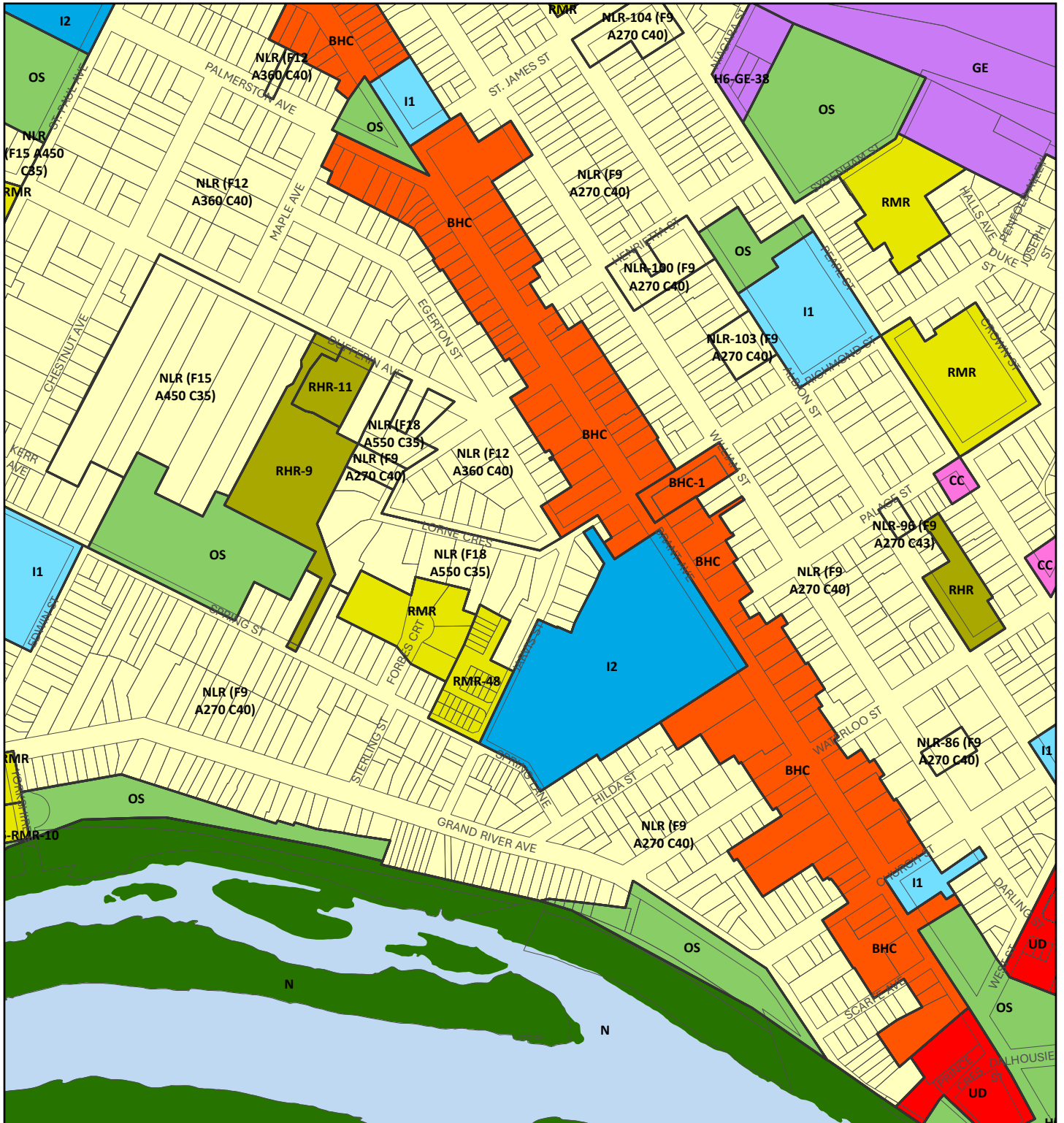
Other Zones

- A (Agricultural)
- N (Core Natural)
- OS (Open Space)
- D (Development)
- Under Appeal



Schedule 'A' – Zone Maps

Map H7



- Mixed Use Zones**
- HM (Historic Mainstreets)
 - UD (Upper Downtown)
 - LD (Lower Downtown)
 - MCC (Major Commercial Centre)
 - BHC (Brant Heritage Conservation District)
 - IC (Intensification Corridor)
- Employment Zones**
- GE (General Employment)
 - PE (Prestige Employment)

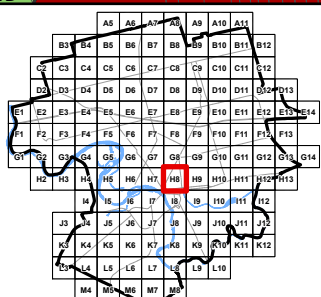
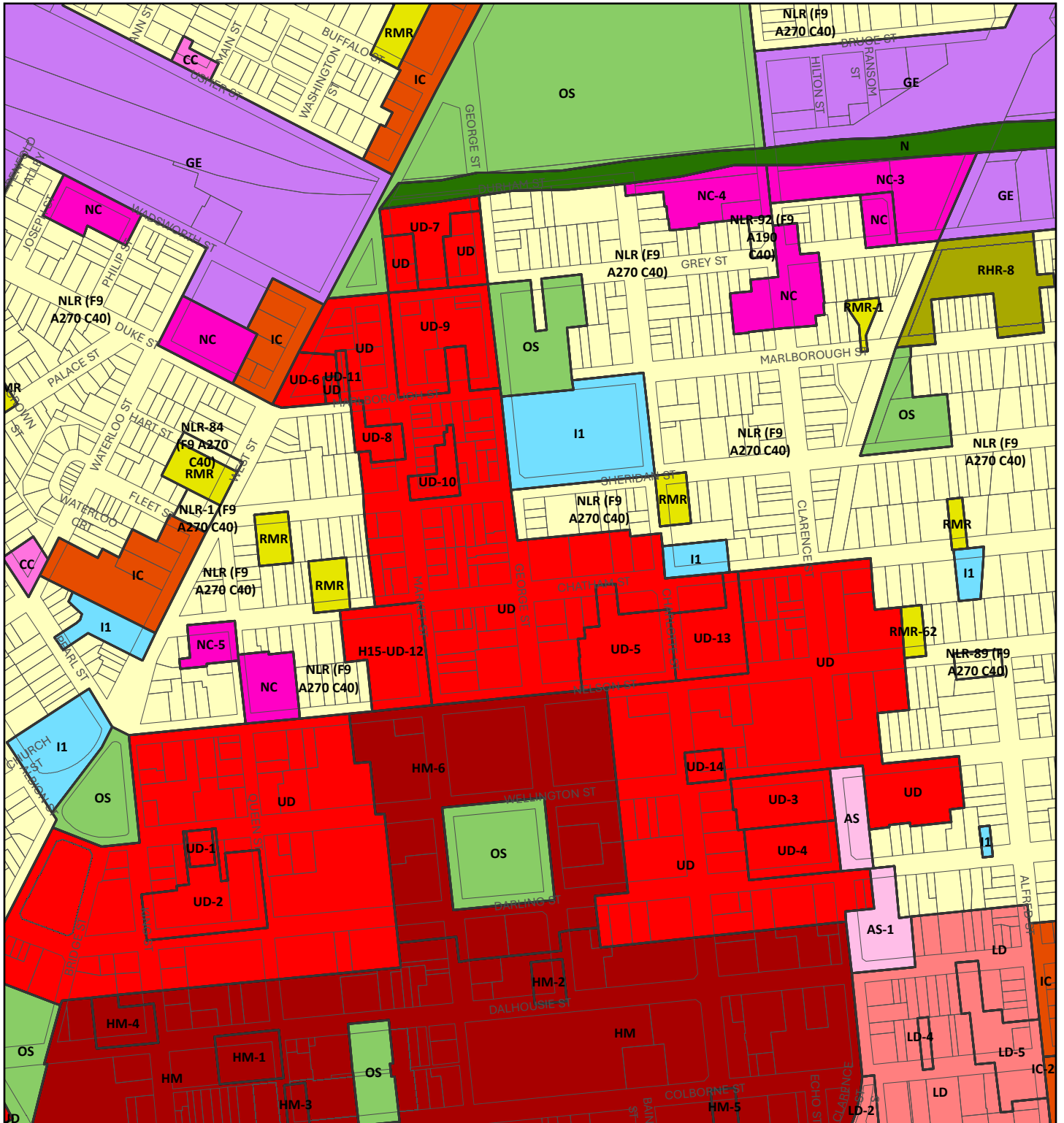
- Residential Zones**
- SR (Suburban Residential)
 - GNLR (Greenfield Neighbourhood Low-Rise)
 - NLR (Neighbourhood Low-Rise)
 - RMR (Residential Mid-Rise)
 - RHR (Residential High-Rise)
- Commercial Zones**
- AS (Automobile Service)
 - CC (Convenience Commercial)
 - NC (Neighbourhood Commercial)

- Institutional Zones**
- I1 (Minor Institutional)
 - I2 (Major Institutional)
- Other Zones**
- A (Agricultural)
 - N (Core Natural)
 - OS (Open Space)
 - D (Development)
 - Under Appeal



Schedule 'A' – Zone Maps

Map H8



- Mixed Use Zones**
- HM (Historic Mainstreets)
 - UD (Upper Downtown)
 - LD (Lower Downtown)
 - MCC (Major Commercial Centre)
 - BHC (Brant Heritage Conservation District)
 - IC (Intensification Corridor)
- Employment Zones**
- GE (General Employment)
 - PE (Prestige Employment)

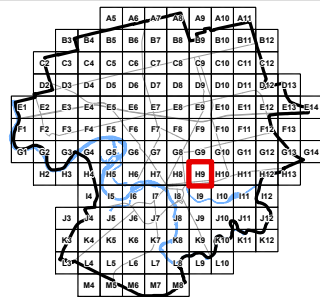
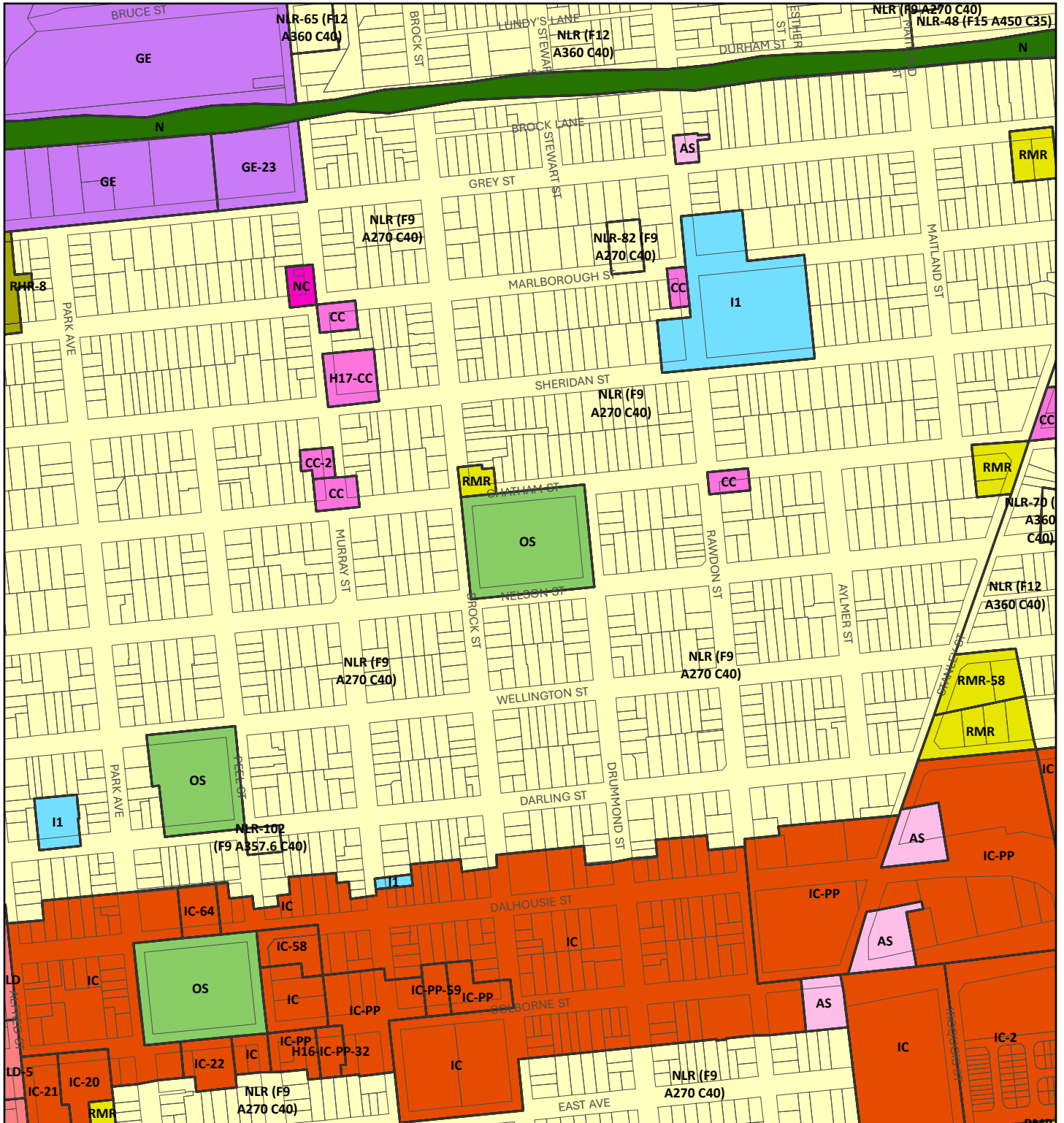
- Residential Zones**
- SR (Suburban Residential)
 - GNLR (Greenfield Neighbourhood Low-Rise)
 - NLR (Neighbourhood Low-Rise)
 - RMR (Residential Mid-Rise)
 - RHR (Residential High-Rise)
- Commercial Zones**
- AS (Automobile Service)
 - CC (Convenience Commercial)
 - NC (Neighbourhood Commercial)

- Institutional Zones**
- I1 (Minor Institutional)
 - I2 (Major Institutional)
- Other Zones**
- A (Agricultural)
 - N (Core Natural)
 - OS (Open Space)
 - D (Development)
 - Under Appeal



Schedule 'A' – Zone Maps

Map H9



- Mixed Use Zones**
- HM (Historic Mainstreets)
 - UD (Upper Downtown)
 - LD (Lower Downtown)
 - MCC (Major Commercial Centre)
 - BHC (Brant Heritage Conservation District)
 - IC (Intensification Corridor)
- Employment Zones**
- GE (General Employment)
 - PE (Prestige Employment)

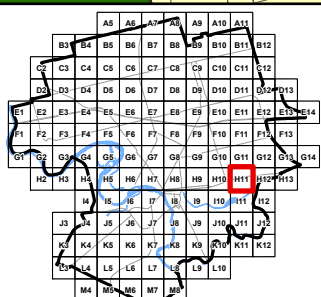
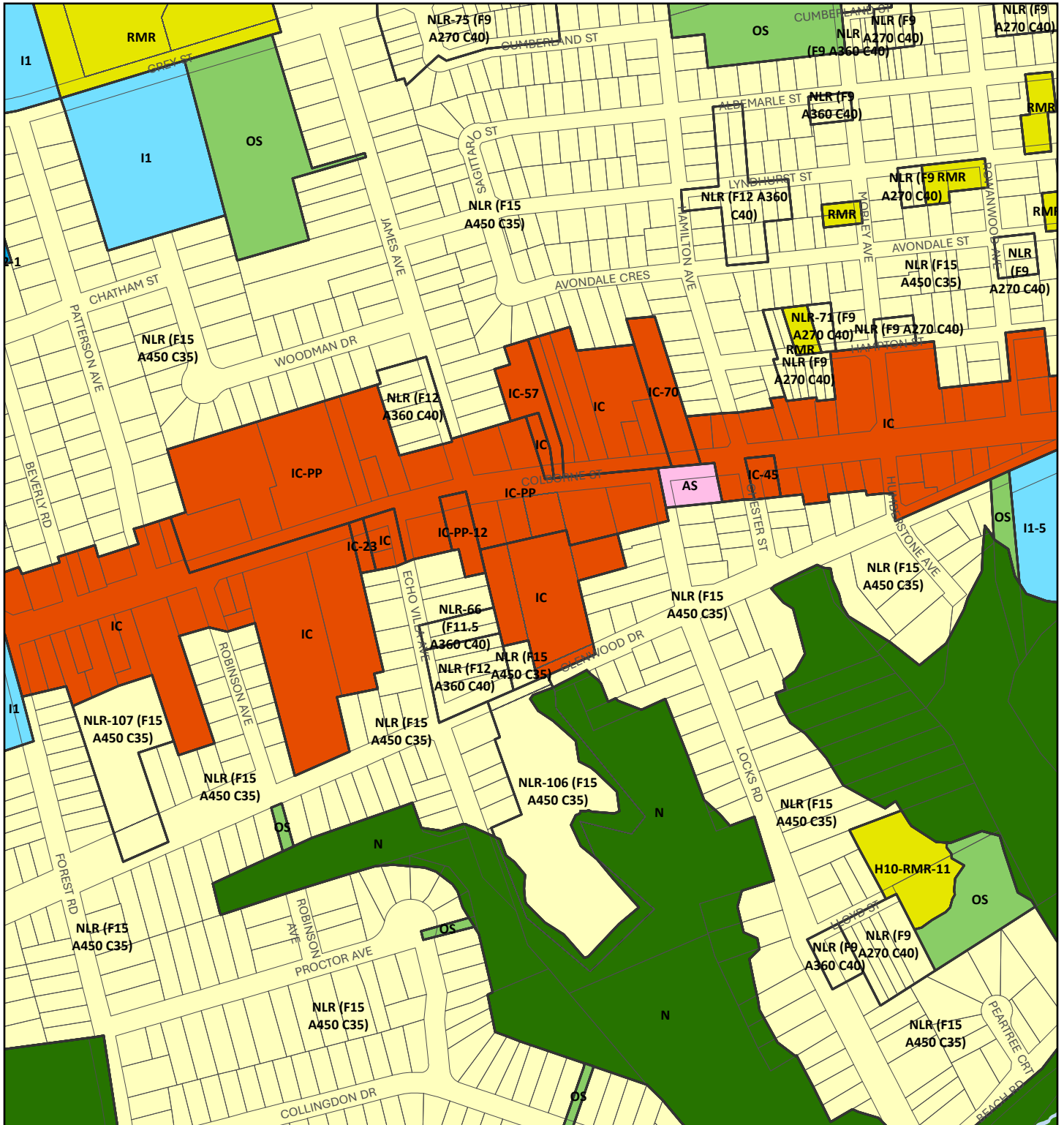
- Residential Zones**
- SR (Suburban Residential)
 - GNLR (Greenfield Neighbourhood Low-Rise)
 - NLR (Neighbourhood Low-Rise)
 - RMR (Residential Mid-Rise)
 - RHR (Residential High-Rise)
- Commercial Zones**
- AS (Automobile Service)
 - CC (Convenience Commercial)
 - NC (Neighbourhood Commercial)

- Institutional Zones**
- I1 (Minor Institutional)
 - I2 (Major Institutional)
- Other Zones**
- A (Agricultural)
 - N (Core Natural)
 - OS (Open Space)
 - D (Development)
 - Under Appeal



Schedule 'A' – Zone Maps

Map H11



- Mixed Use Zones**
- HM (Historic Mainstreets)
 - UD (Upper Downtown)
 - LD (Lower Downtown)
 - MCC (Major Commercial Centre)
 - BHC (Brant Heritage Conservation District)
 - IC (Intensification Corridor)
- Employment Zones**
- GE (General Employment)
 - PE (Prestige Employment)

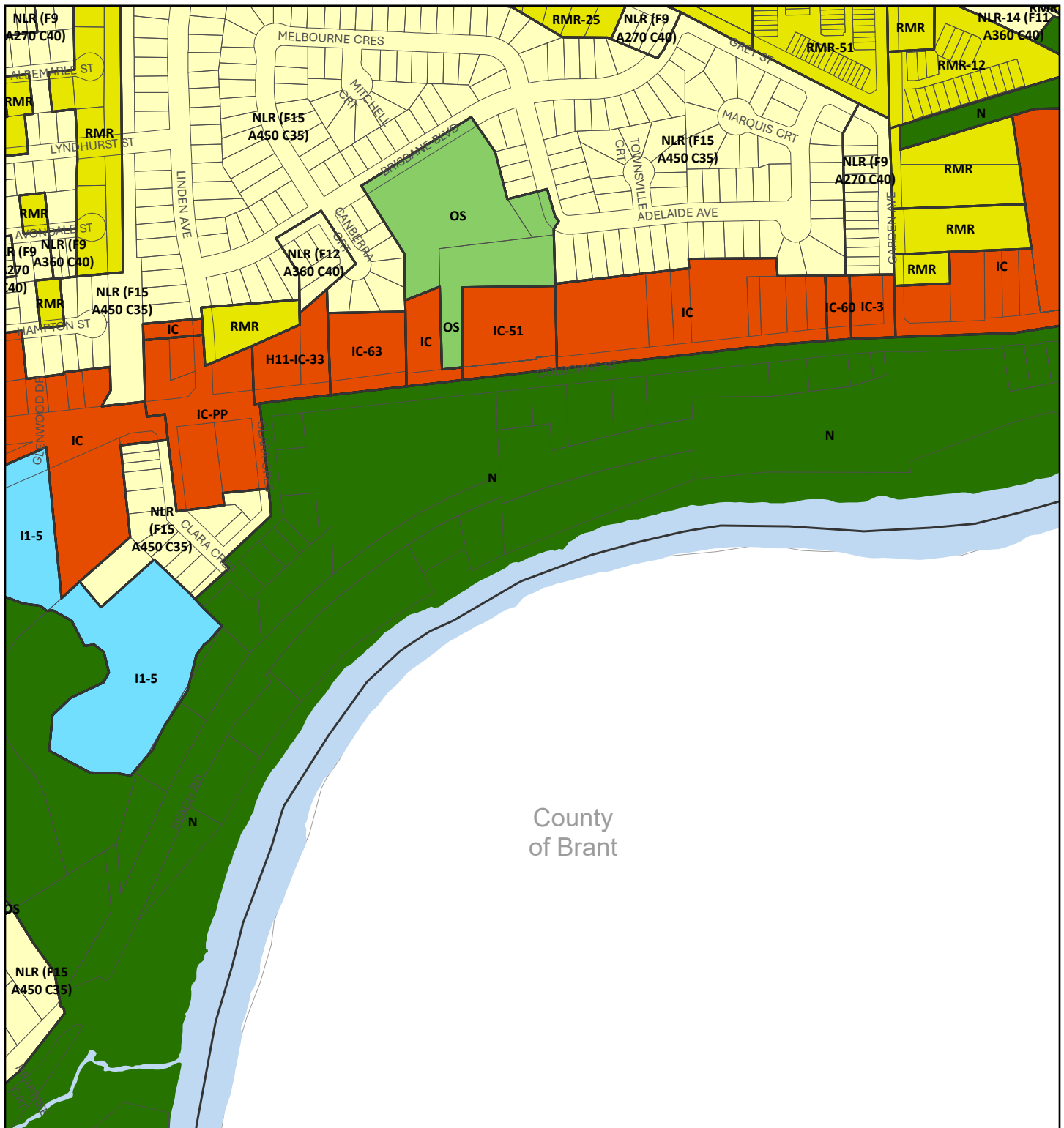
- Residential Zones**
- SR (Suburban Residential)
 - GNLR (Greenfield Neighbourhood Low-Rise)
 - NLR (Neighbourhood Low-Rise)
 - RMR (Residential Mid-Rise)
 - RHR (Residential High-Rise)
- Commercial Zones**
- AS (Automobile Service)
 - CC (Convenience Commercial)
 - NC (Neighbourhood Commercial)

- Institutional Zones**
- I1 (Minor Institutional)
 - I2 (Major Institutional)
- Other Zones**
- A (Agricultural)
 - N (Core Natural)
 - OS (Open Space)
 - D (Development)
 - Under Appeal

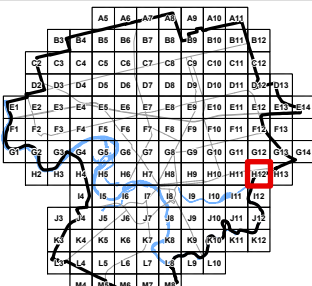


Schedule 'A' – Zone Maps

Map H12



County of Brant

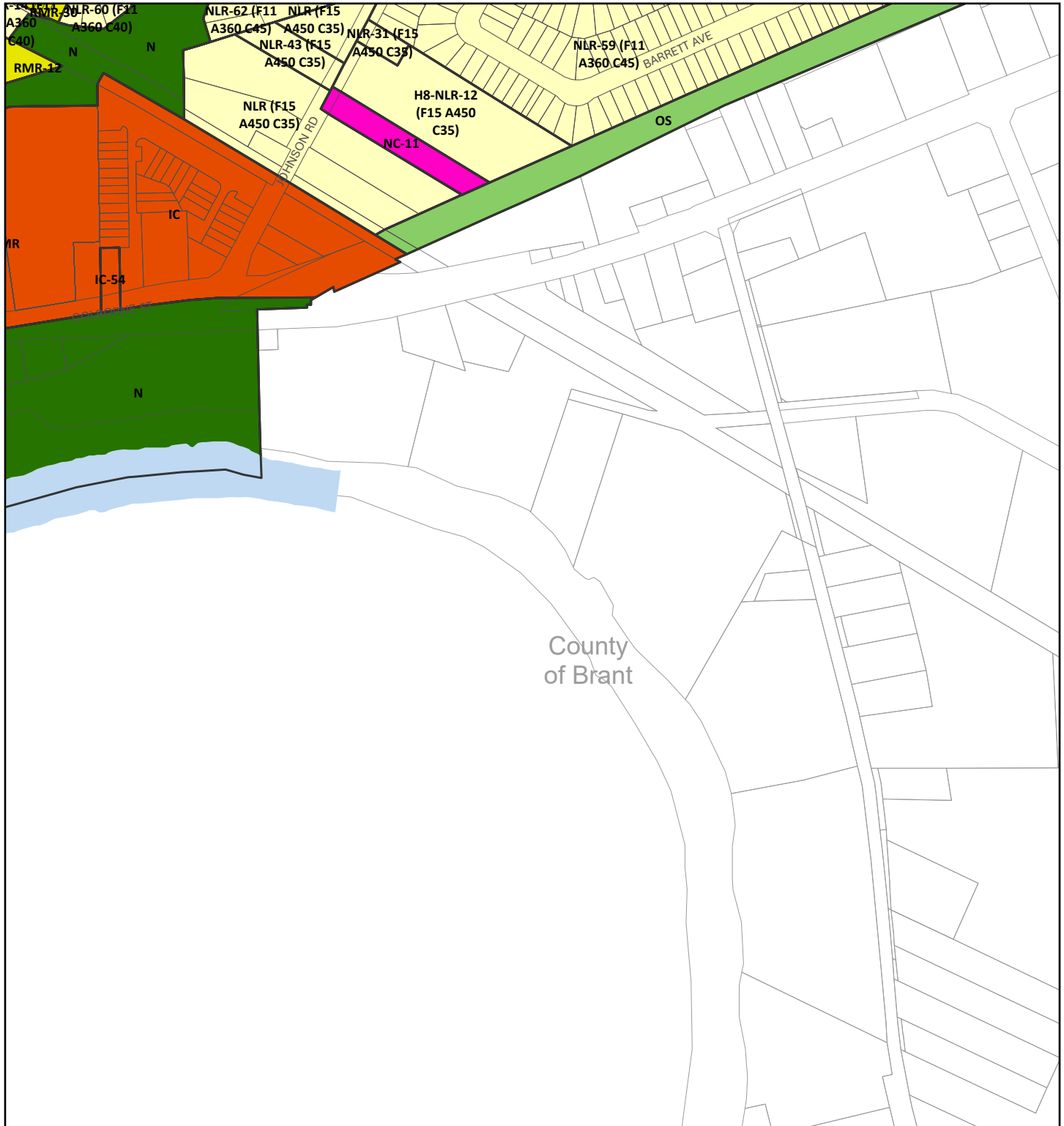


- Mixed Use Zones**
- HM (Historic Mainstreets)
 - UD (Upper Downtown)
 - LD (Lower Downtown)
 - MCC (Major Commercial Centre)
 - BHC (Brant Heritage Conservation District)
 - IC (Intensification Corridor)
- Employment Zones**
- GE (General Employment)
 - PE (Prestige Employment)

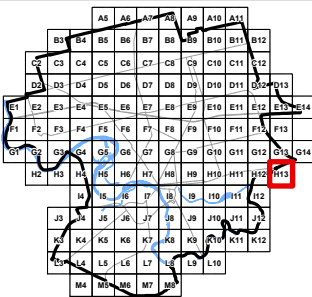
- Residential Zones**
- SR (Suburban Residential)
 - GNLR (Greenfield Neighbourhood Low-Rise)
 - NLR (Neighbourhood Low-Rise)
 - RMR (Residential Mid-Rise)
 - RHR (Residential High-Rise)
- Commercial Zones**
- AS (Automobile Service)
 - CC (Convenience Commercial)
 - NC (Neighbourhood Commercial)

- Institutional Zones**
- I1 (Minor Institutional)
 - I2 (Major Institutional)
- Other Zones**
- A (Agricultural)
 - N (Core Natural)
 - OS (Open Space)
 - D (Development)
 - Under Appeal





County of Brant

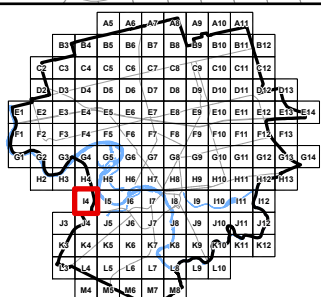
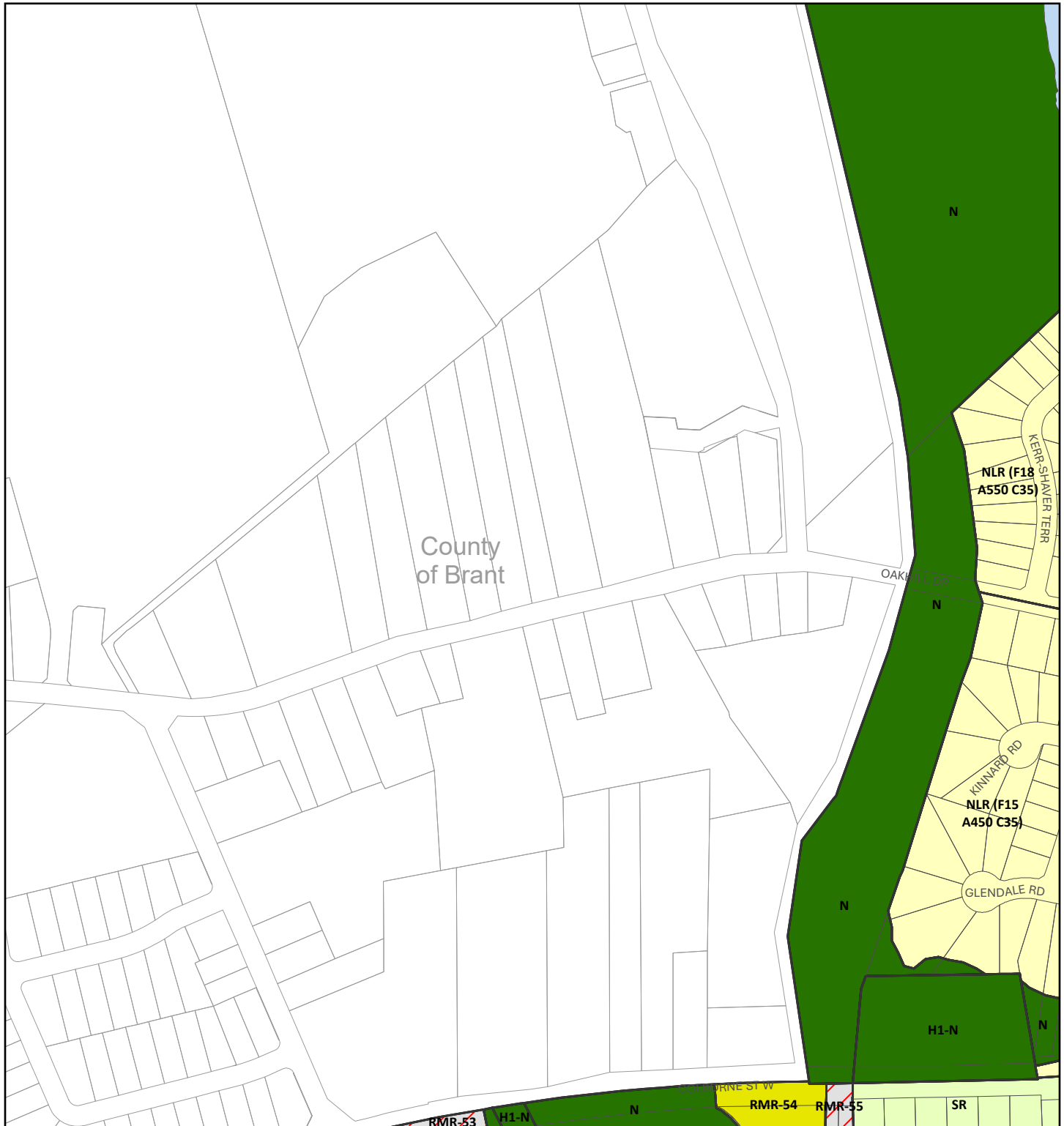


- Mixed Use Zones**
- HM (Historic Mainstreets)
 - UD (Upper Downtown)
 - LD (Lower Downtown)
 - MCC (Major Commercial Centre)
 - BHC (Brant Heritage Conservation District)
 - IC (Intensification Corridor)
- Employment Zones**
- GE (General Employment)
 - PE (Prestige Employment)

- Residential Zones**
- SR (Suburban Residential)
 - GNLR (Greenfield Neighbourhood Low-Rise)
 - NLR (Neighbourhood Low-Rise)
 - RMR (Residential Mid-Rise)
 - RHR (Residential High-Rise)
- Commercial Zones**
- AS (Automobile Service)
 - CC (Convenience Commercial)
 - NC (Neighbourhood Commercial)

- Institutional Zones**
- I1 (Minor Institutional)
 - I2 (Major Institutional)
- Other Zones**
- A (Agricultural)
 - N (Core Natural)
 - OS (Open Space)
 - D (Development)
 - Under Appeal



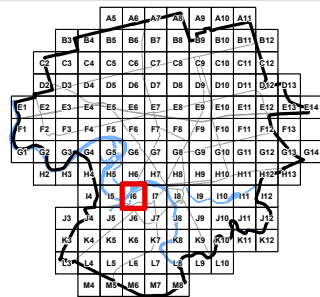
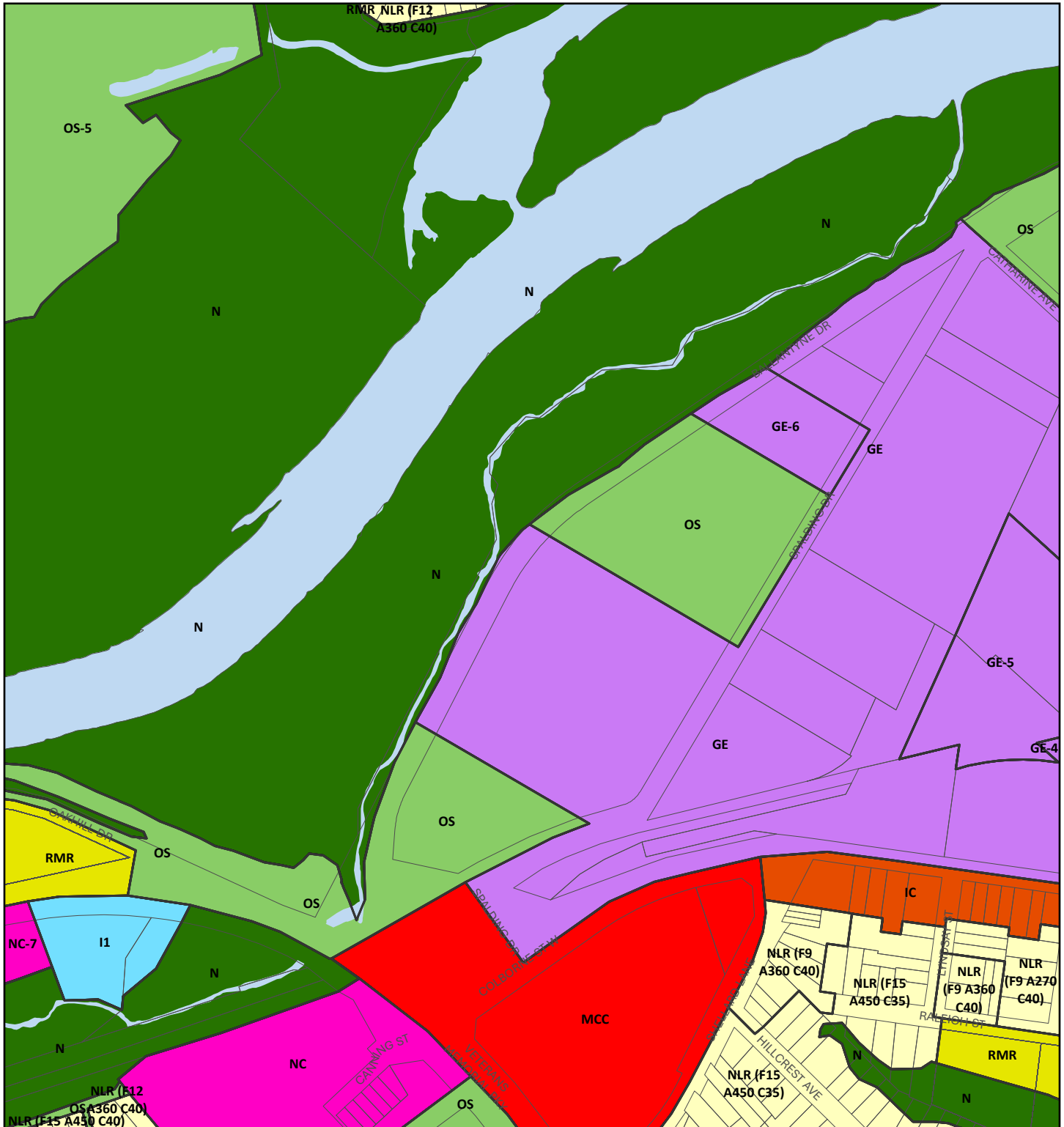


- Mixed Use Zones**
- HM (Historic Mainstreets)
 - UD (Upper Downtown)
 - LD (Lower Downtown)
 - MCC (Major Commercial Centre)
 - BHC (Brant Heritage Conservation District)
 - IC (Intensification Corridor)
- Employment Zones**
- GE (General Employment)
 - PE (Prestige Employment)

- Residential Zones**
- SR (Suburban Residential)
 - GNLR (Greenfield Neighbourhood Low-Rise)
 - NLR (Neighbourhood Low-Rise)
 - RMR (Residential Mid-Rise)
 - RHR (Residential High-Rise)
- Commercial Zones**
- AS (Automobile Service)
 - CC (Convenience Commercial)
 - NC (Neighbourhood Commercial)

- Institutional Zones**
- I1 (Minor Institutional)
 - I2 (Major Institutional)
- Other Zones**
- A (Agricultural)
 - N (Core Natural)
 - OS (Open Space)
 - D (Development)
 - Under Appeal



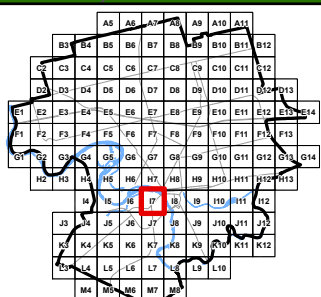
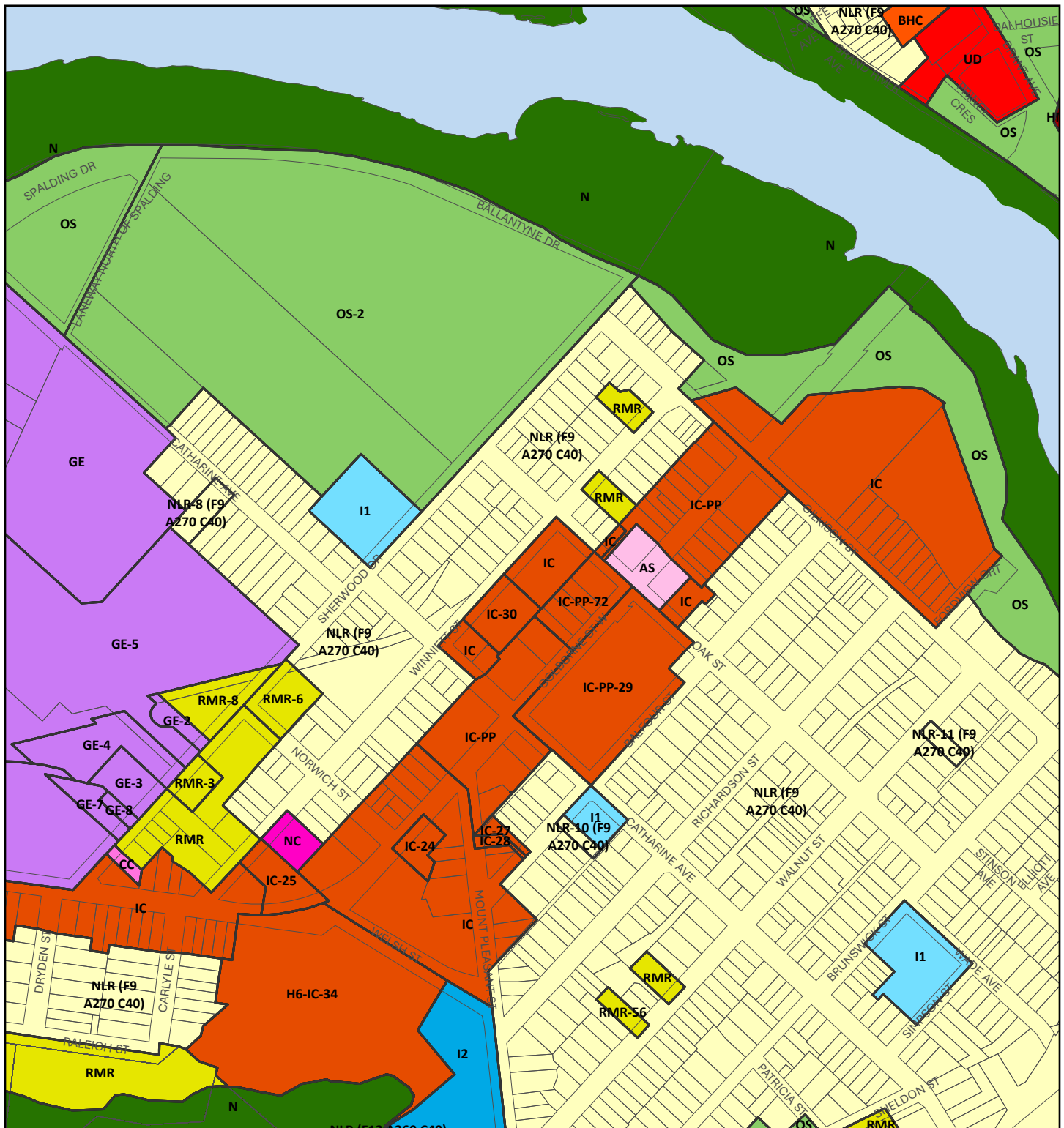


- Mixed Use Zones**
- HM (Historic Mainstreets)
 - UD (Upper Downtown)
 - LD (Lower Downtown)
 - MCC (Major Commercial Centre)
 - BHC (Brant Heritage Conservation District)
 - IC (Intensification Corridor)
- Employment Zones**
- GE (General Employment)
 - PE (Prestige Employment)

- Residential Zones**
- SR (Suburban Residential)
 - GNLR (Greenfield Neighbourhood Low-Rise)
 - NLR (Neighbourhood Low-Rise)
 - RMR (Residential Mid-Rise)
 - RHR (Residential High-Rise)
- Commercial Zones**
- AS (Automobile Service)
 - CC (Convenience Commercial)
 - NC (Neighbourhood Commercial)

- Institutional Zones**
- I1 (Minor Institutional)
 - I2 (Major Institutional)
- Other Zones**
- A (Agricultural)
 - N (Core Natural)
 - OS (Open Space)
 - D (Development)
 - Under Appeal



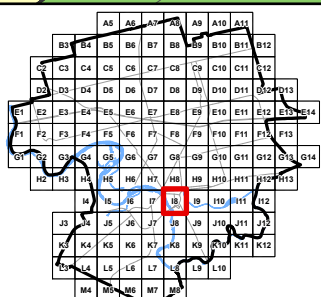
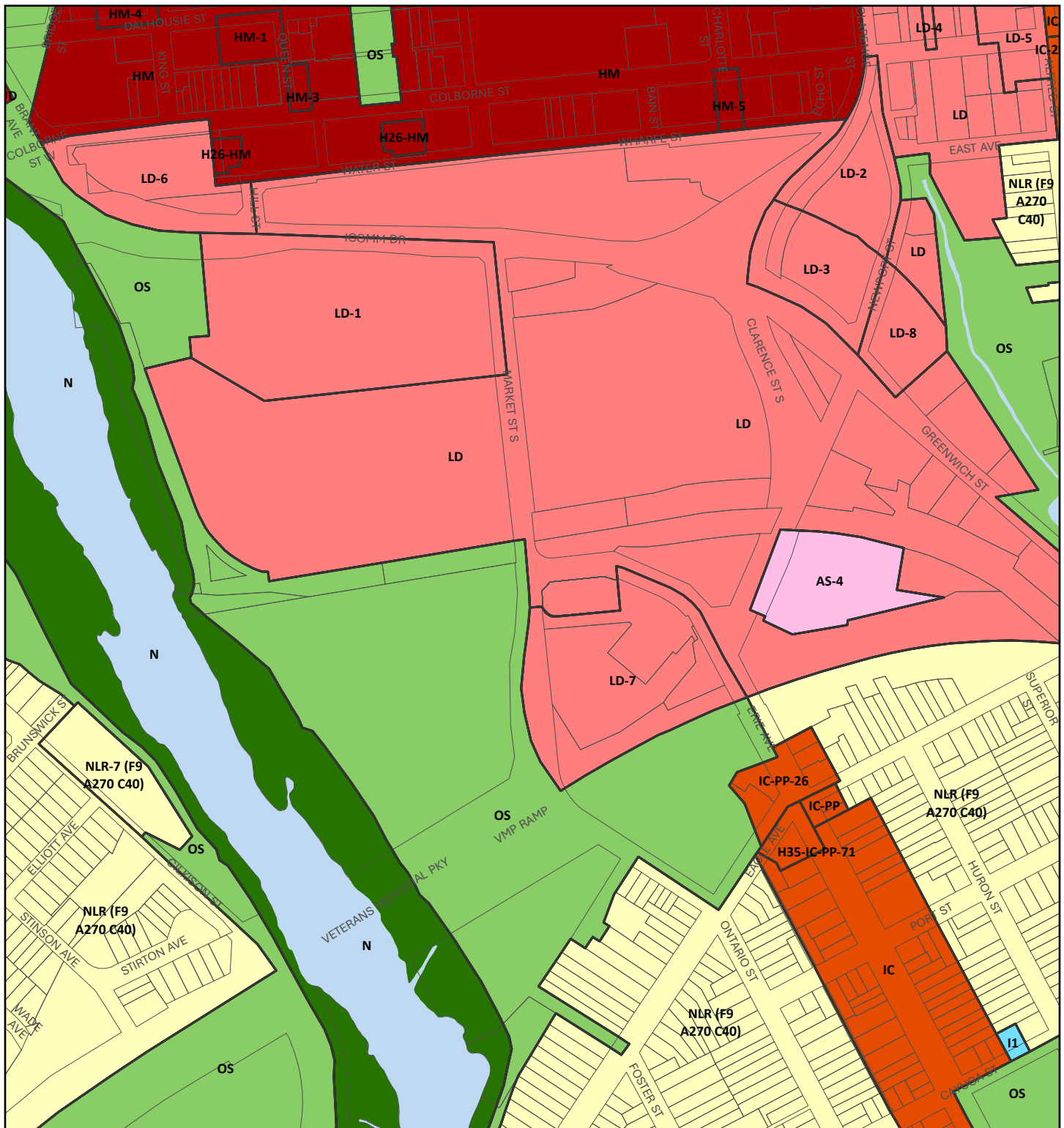


- Mixed Use Zones**
- HM (Historic Mainstreets)
 - UD (Upper Downtown)
 - LD (Lower Downtown)
 - MCC (Major Commercial Centre)
 - BHC (Brant Heritage Conservation District)
 - IC (Intensification Corridor)
- Employment Zones**
- GE (General Employment)
 - PE (Prestige Employment)

- Residential Zones**
- SR (Suburban Residential)
 - GNLR (Greenfield Neighbourhood Low-Rise)
 - NLR (Neighbourhood Low-Rise)
 - RMR (Residential Mid-Rise)
 - RHR (Residential High-Rise)
- Commercial Zones**
- AS (Automobile Service)
 - CC (Convenience Commercial)
 - NC (Neighbourhood Commercial)

- Institutional Zones**
- I1 (Minor Institutional)
 - I2 (Major Institutional)
- Other Zones**
- A (Agricultural)
 - N (Core Natural)
 - OS (Open Space)
 - D (Development)
 - Under Appeal





- Mixed Use Zones**
- HM (Historic Mainstreets)
 - UD (Upper Downtown)
 - LD (Lower Downtown)
 - MCC (Major Commercial Centre)
 - BHC (Brant Heritage Conservation District)
 - IC (Intensification Corridor)
- Employment Zones**
- GE (General Employment)
 - PE (Prestige Employment)

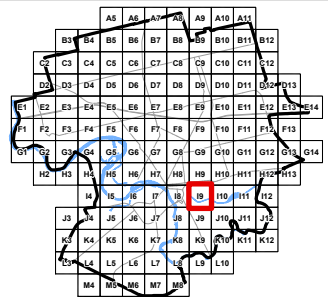
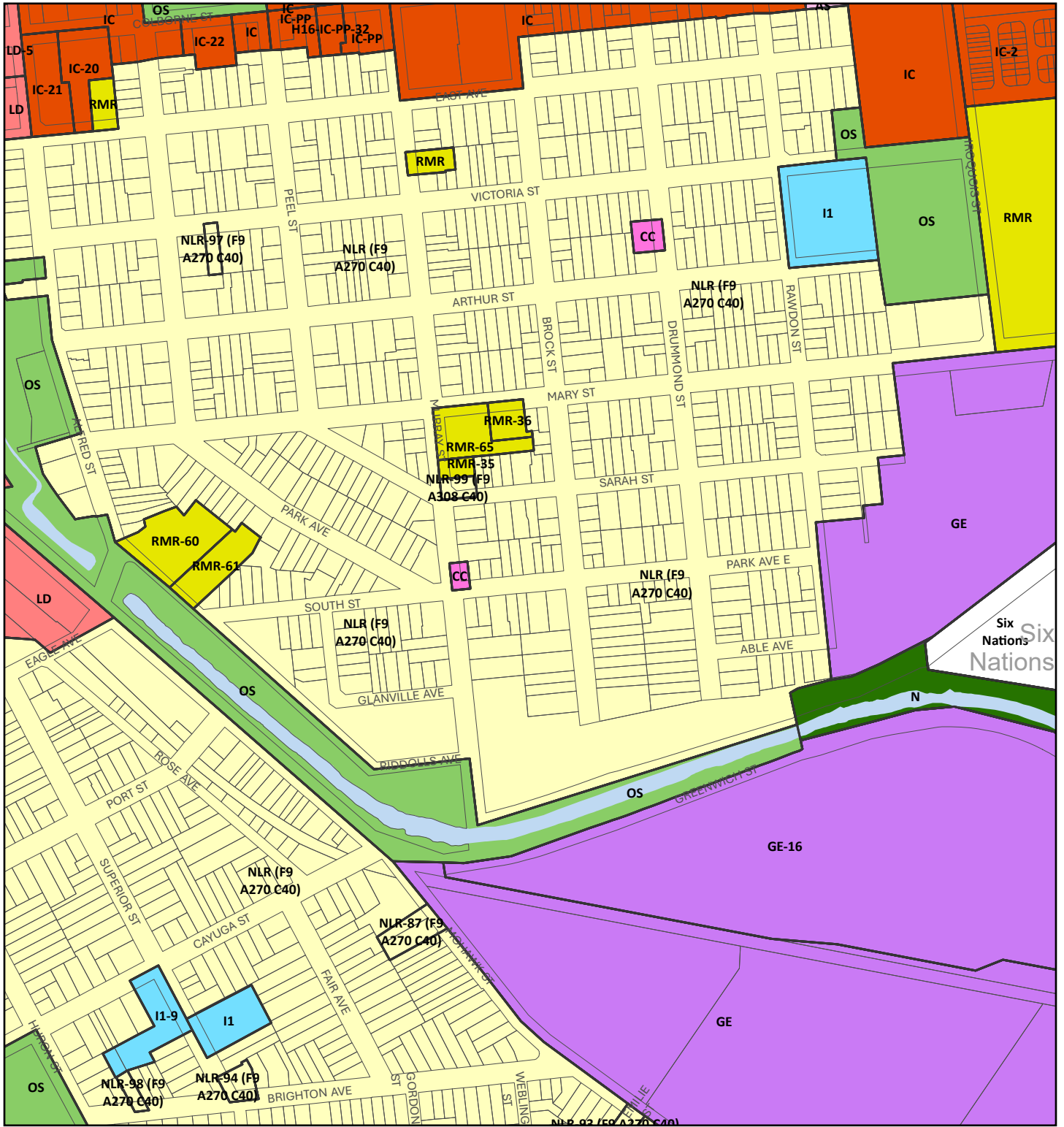
- Residential Zones**
- SR (Suburban Residential)
 - GNLR (Greenfield Neighbourhood Low-Rise)
 - NLR (Neighbourhood Low-Rise)
 - RMR (Residential Mid-Rise)
 - RHR (Residential High-Rise)
- Commercial Zones**
- AS (Automobile Service)
 - CC (Convenience Commercial)
 - NC (Neighbourhood Commercial)

- Institutional Zones**
- I1 (Minor Institutional)
 - I2 (Major Institutional)
- Other Zones**
- A (Agricultural)
 - N (Core Natural)
 - OS (Open Space)
 - D (Development)
 - Under Appeal



Schedule 'A' – Zone Maps

Map I9

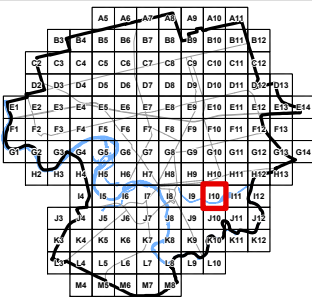
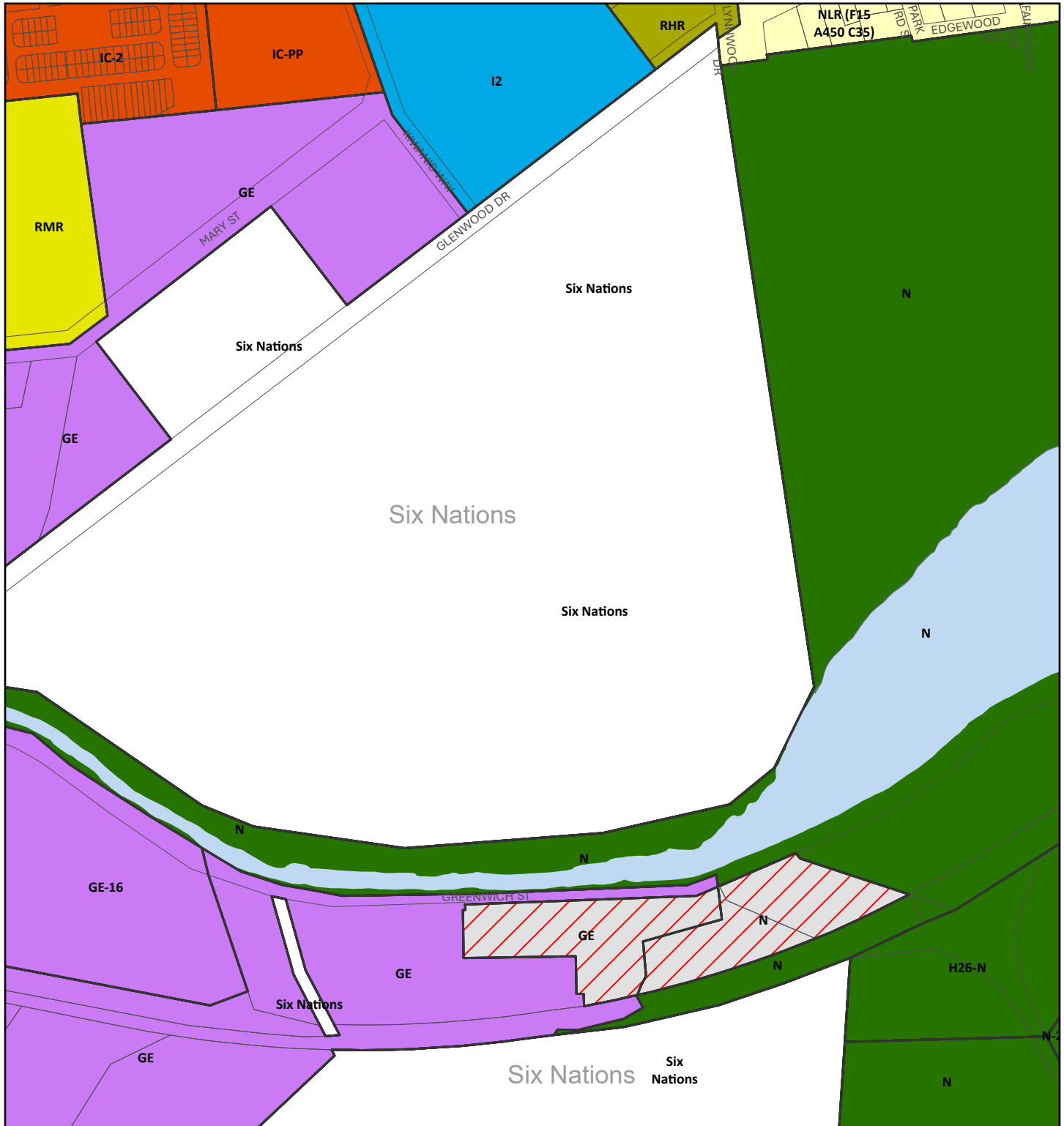


- Mixed Use Zones**
- HM (Historic Mainstreets)
 - UD (Upper Downtown)
 - LD (Lower Downtown)
 - MCC (Major Commercial Centre)
 - BHC (Brant Heritage Conservation District)
 - IC (Intensification Corridor)
- Employment Zones**
- GE (General Employment)
 - PE (Prestige Employment)

- Residential Zones**
- SR (Suburban Residential)
 - GNLR (Greenfield Neighbourhood Low-Rise)
 - NLR (Neighbourhood Low-Rise)
 - RMR (Residential Mid-Rise)
 - RHR (Residential High-Rise)
- Commercial Zones**
- AS (Automobile Service)
 - CC (Convenience Commercial)
 - NC (Neighbourhood Commercial)

- Institutional Zones**
- I1 (Minor Institutional)
 - I2 (Major Institutional)
- Other Zones**
- A (Agricultural)
 - N (Core Natural)
 - OS (Open Space)
 - D (Development)
 - Under Appeal



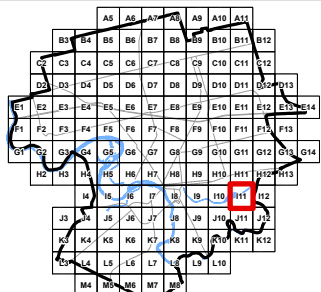


- Mixed Use Zones**
- HM (Historic Mainstreets)
 - UD (Upper Downtown)
 - LD (Lower Downtown)
 - MCC (Major Commercial Centre)
 - BHC (Brant Heritage Conservation District)
 - IC (Intensification Corridor)
- Employment Zones**
- GE (General Employment)
 - PE (Prestige Employment)

- Residential Zones**
- SR (Suburban Residential)
 - GNLR (Greenfield Neighbourhood Low-Rise)
 - NLR (Neighbourhood Low-Rise)
 - RMR (Residential Mid-Rise)
 - RHR (Residential High-Rise)
- Commercial Zones**
- AS (Automobile Service)
 - CC (Convenience Commercial)
 - NC (Neighbourhood Commercial)

- Institutional Zones**
- I1 (Minor Institutional)
 - I2 (Major Institutional)
- Other Zones**
- A (Agricultural)
 - N (Core Natural)
 - OS (Open Space)
 - D (Development)
 - Under Appeal





Mixed Use Zones

- HM (Historic Mainstreets)
- UD (Upper Downtown)
- LD (Lower Downtown)
- MCC (Major Commercial Centre)
- BHC (Brant Heritage Conservation District)
- IC (Intensification Corridor)

Employment Zones

- GE (General Employment)
- PE (Prestige Employment)

Residential Zones

- SR (Suburban Residential)
- GNLR (Greenfield Neighbourhood Low-Rise)
- NLR (Neighbourhood Low-Rise)
- RMR (Residential Mid-Rise)
- RHR (Residential High-Rise)

Commercial Zones

- AS (Automobile Service)
- CC (Convenience Commercial)
- NC (Neighbourhood Commercial)

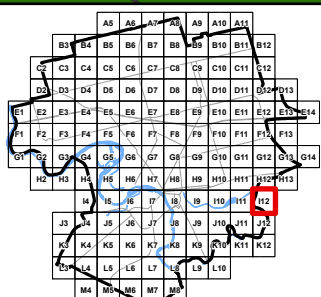
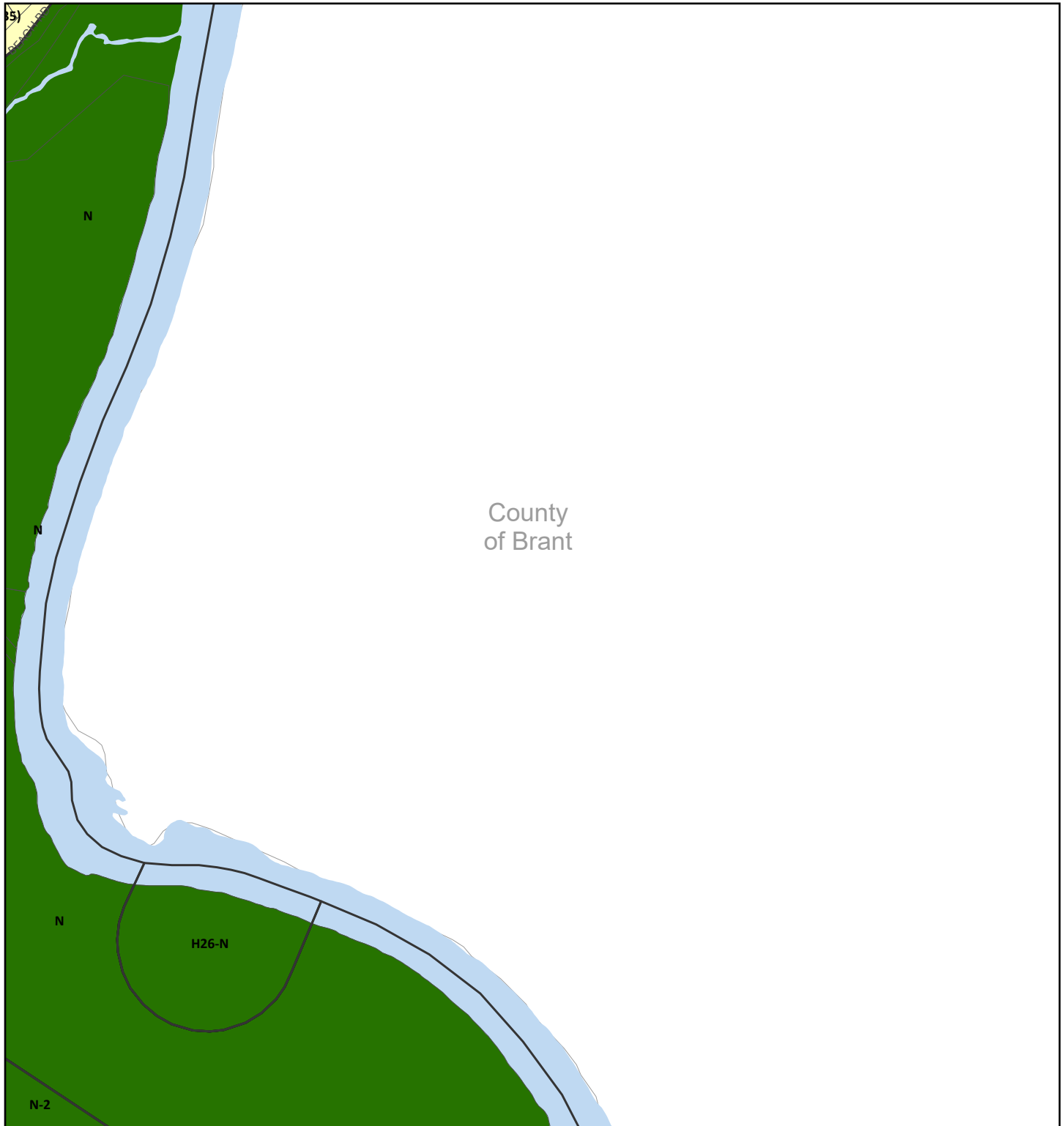
Institutional Zones

- I1 (Minor Institutional)
- I2 (Major Institutional)

Other Zones

- A (Agricultural)
- N (Core Natural)
- OS (Open Space)
- D (Development)
- Under Appeal



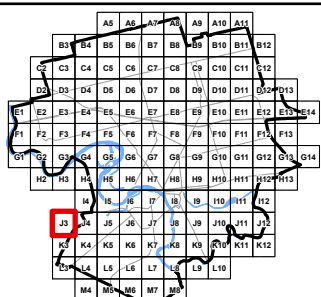
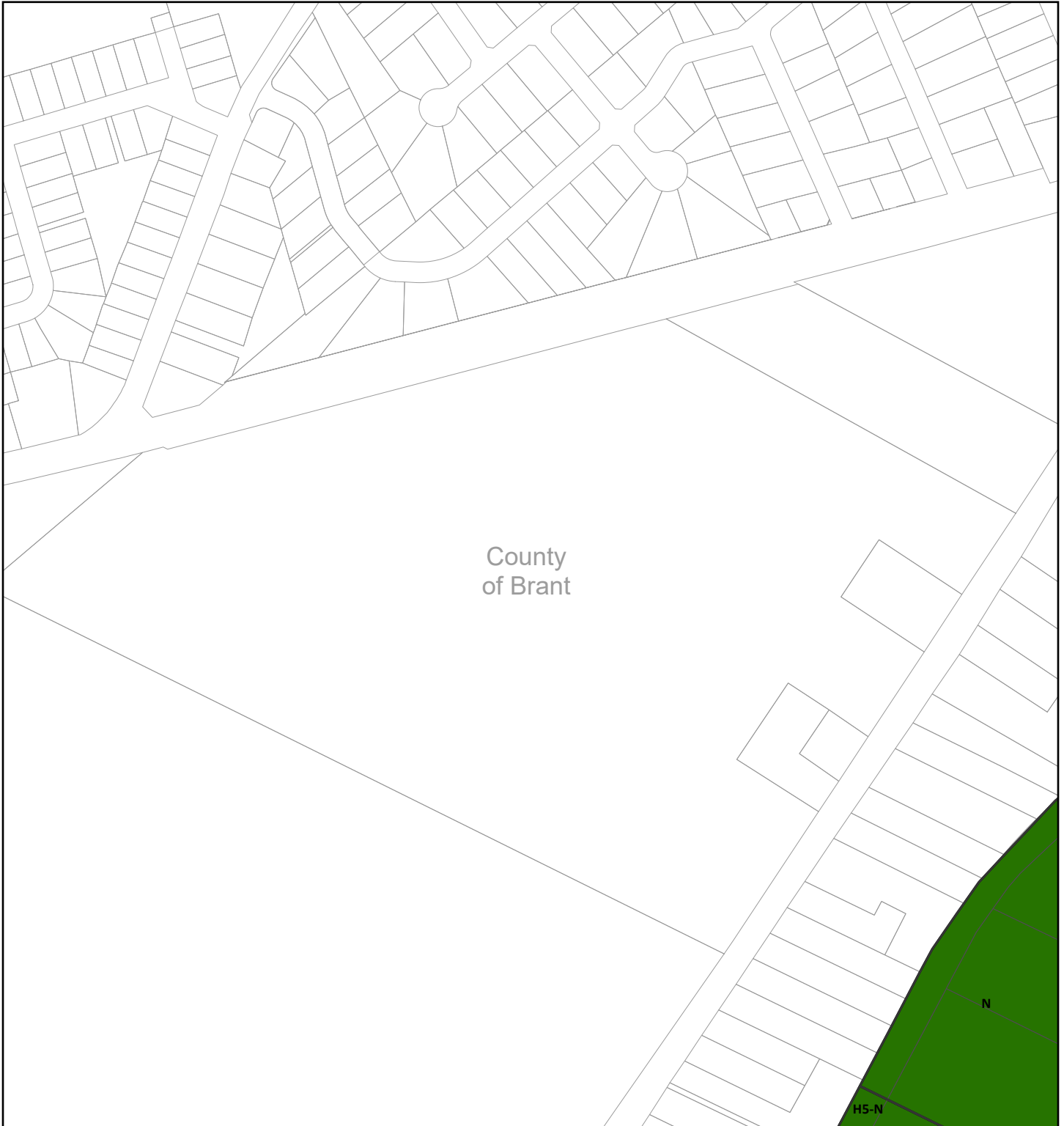


- Mixed Use Zones**
- HM (Historic Mainstreets)
 - UD (Upper Downtown)
 - LD (Lower Downtown)
 - MCC (Major Commercial Centre)
 - BHC (Brant Heritage Conservation District)
 - IC (Intensification Corridor)
- Employment Zones**
- GE (General Employment)
 - PE (Prestige Employment)

- Residential Zones**
- SR (Suburban Residential)
 - GNLR (Greenfield Neighbourhood Low-Rise)
 - NLR (Neighbourhood Low-Rise)
 - RMR (Residential Mid-Rise)
 - RHR (Residential High-Rise)
- Commercial Zones**
- AS (Automobile Service)
 - CC (Convenience Commercial)
 - NC (Neighbourhood Commercial)

- Institutional Zones**
- I1 (Minor Institutional)
 - I2 (Major Institutional)
- Other Zones**
- A (Agricultural)
 - N (Core Natural)
 - OS (Open Space)
 - D (Development)
 - Under Appeal



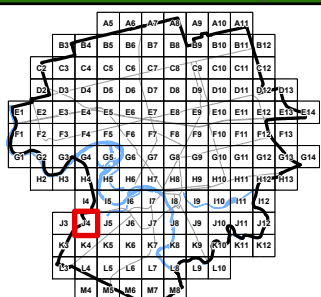
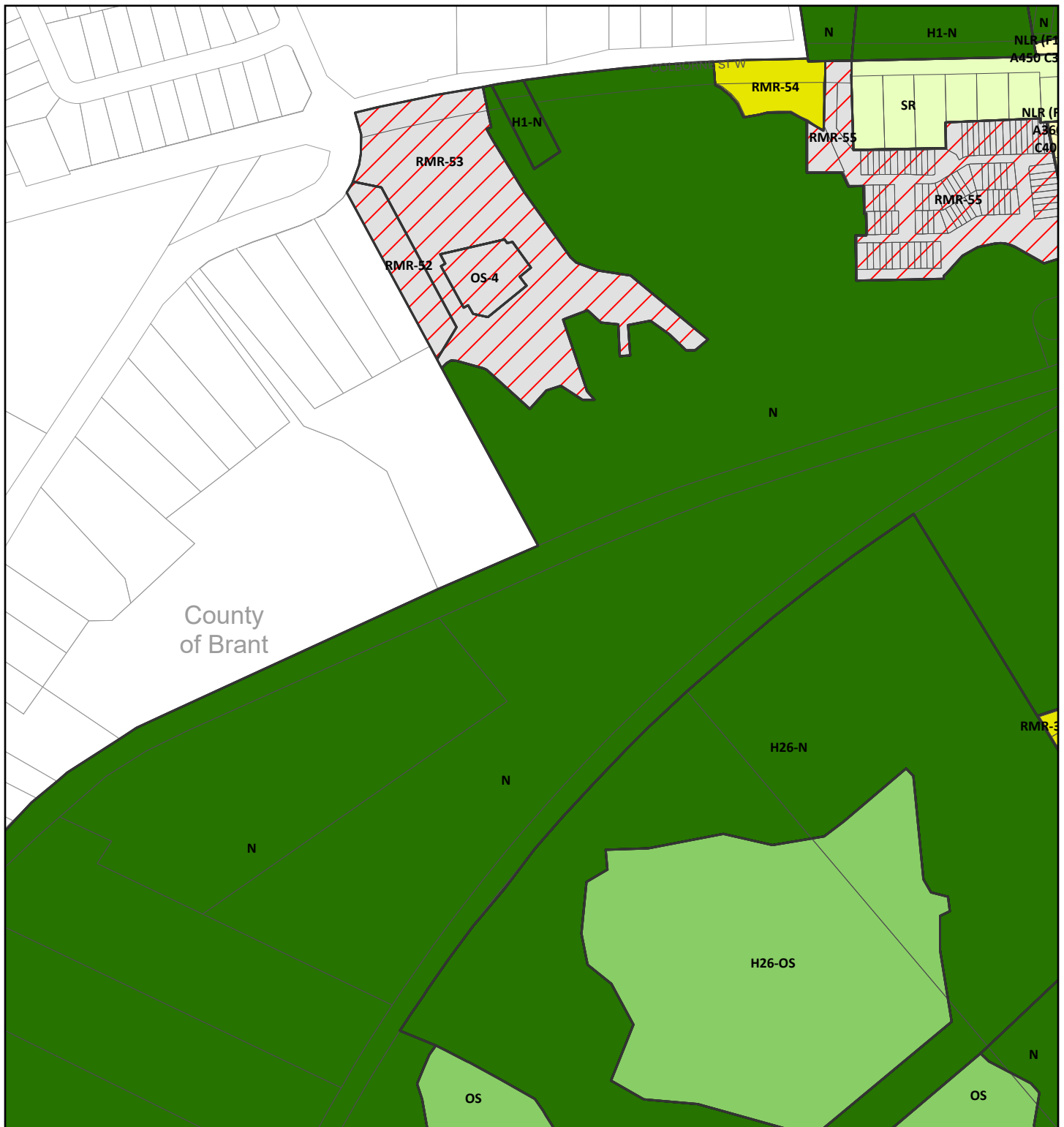


- Mixed Use Zones**
- HM (Historic Mainstreets)
 - UD (Upper Downtown)
 - LD (Lower Downtown)
 - MCC (Major Commercial Centre)
 - BHC (Brant Heritage Conservation District)
 - IC (Intensification Corridor)
- Employment Zones**
- GE (General Employment)
 - PE (Prestige Employment)

- Residential Zones**
- SR (Suburban Residential)
 - GNLR (Greenfield Neighbourhood Low-Rise)
 - NLR (Neighbourhood Low-Rise)
 - RMR (Residential Mid-Rise)
 - RHR (Residential High-Rise)
- Commercial Zones**
- AS (Automobile Service)
 - CC (Convenience Commercial)
 - NC (Neighbourhood Commercial)

- Institutional Zones**
- I1 (Minor Institutional)
 - I2 (Major Institutional)
- Other Zones**
- A (Agricultural)
 - N (Core Natural)
 - OS (Open Space)
 - D (Development)
 - Under Appeal





Mixed Use Zones

- HM (Historic Mainstreets)
- UD (Upper Downtown)
- LD (Lower Downtown)
- MCC (Major Commercial Centre)
- BHC (Brant Heritage Conservation District)
- IC (Intensification Corridor)

Employment Zones

- GE (General Employment)
- PE (Prestige Employment)

Residential Zones

- SR (Suburban Residential)
- GNLR (Greenfield Neighbourhood Low-Rise)
- NLR (Neighbourhood Low-Rise)
- RMR (Residential Mid-Rise)
- RHR (Residential High-Rise)

Commercial Zones

- AS (Automobile Service)
- CC (Convenience Commercial)
- NC (Neighbourhood Commercial)

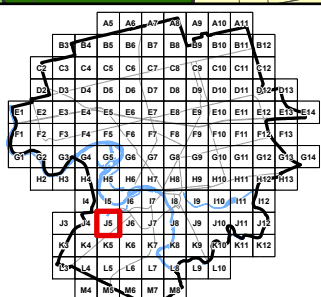
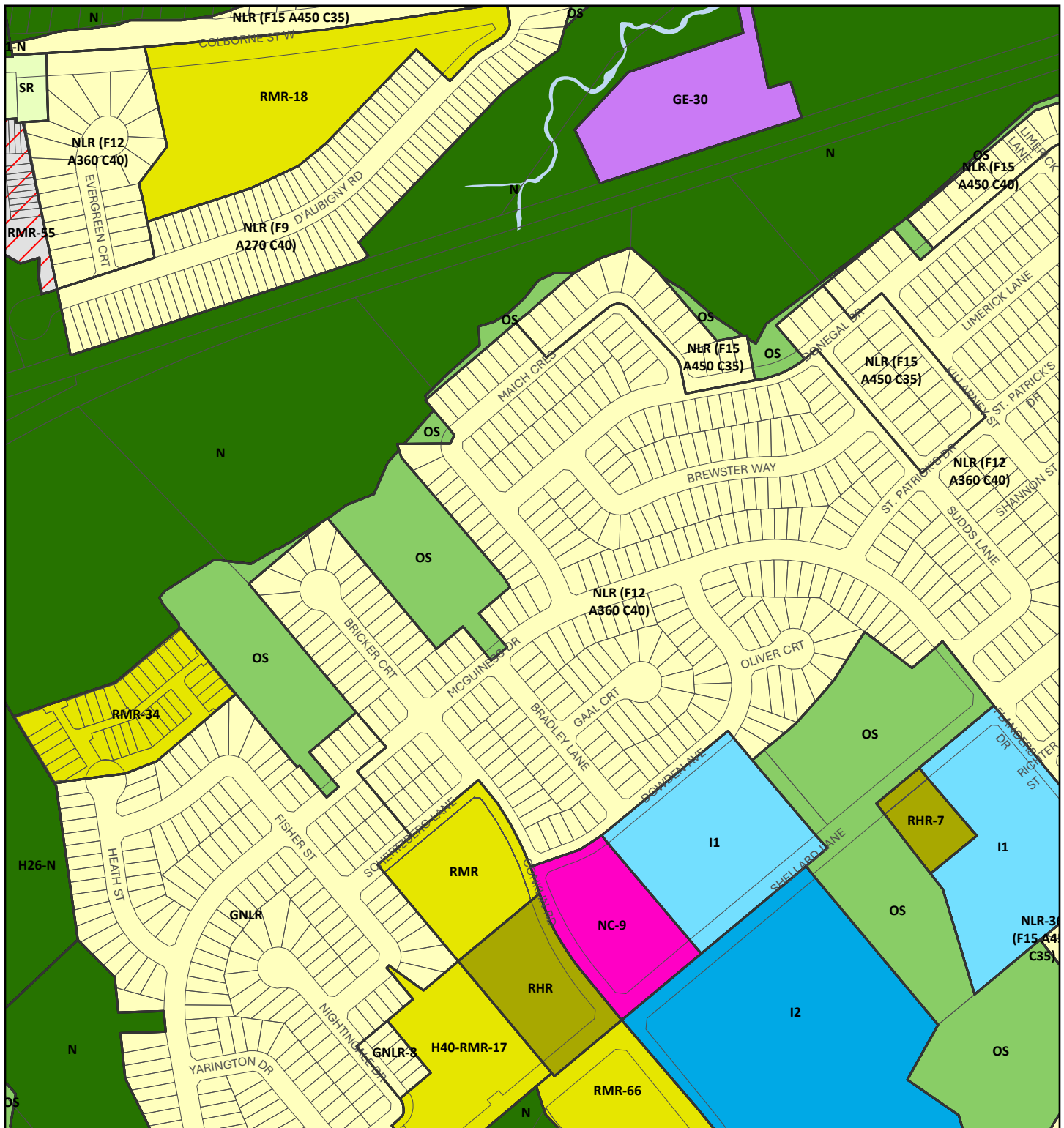
Institutional Zones

- I1 (Minor Institutional)
- I2 (Major Institutional)

Other Zones

- A (Agricultural)
- N (Core Natural)
- OS (Open Space)
- D (Development)
- Under Appeal





- Mixed Use Zones**
- HM (Historic Mainstreets)
 - UD (Upper Downtown)
 - LD (Lower Downtown)
 - MCC (Major Commercial Centre)
 - BHC (Brant Heritage Conservation District)
 - IC (Intensification Corridor)
- Employment Zones**
- GE (General Employment)
 - PE (Prestige Employment)

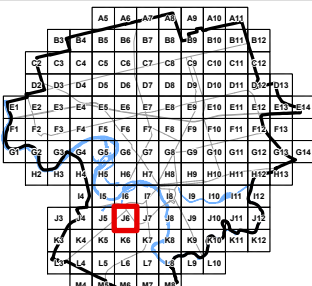
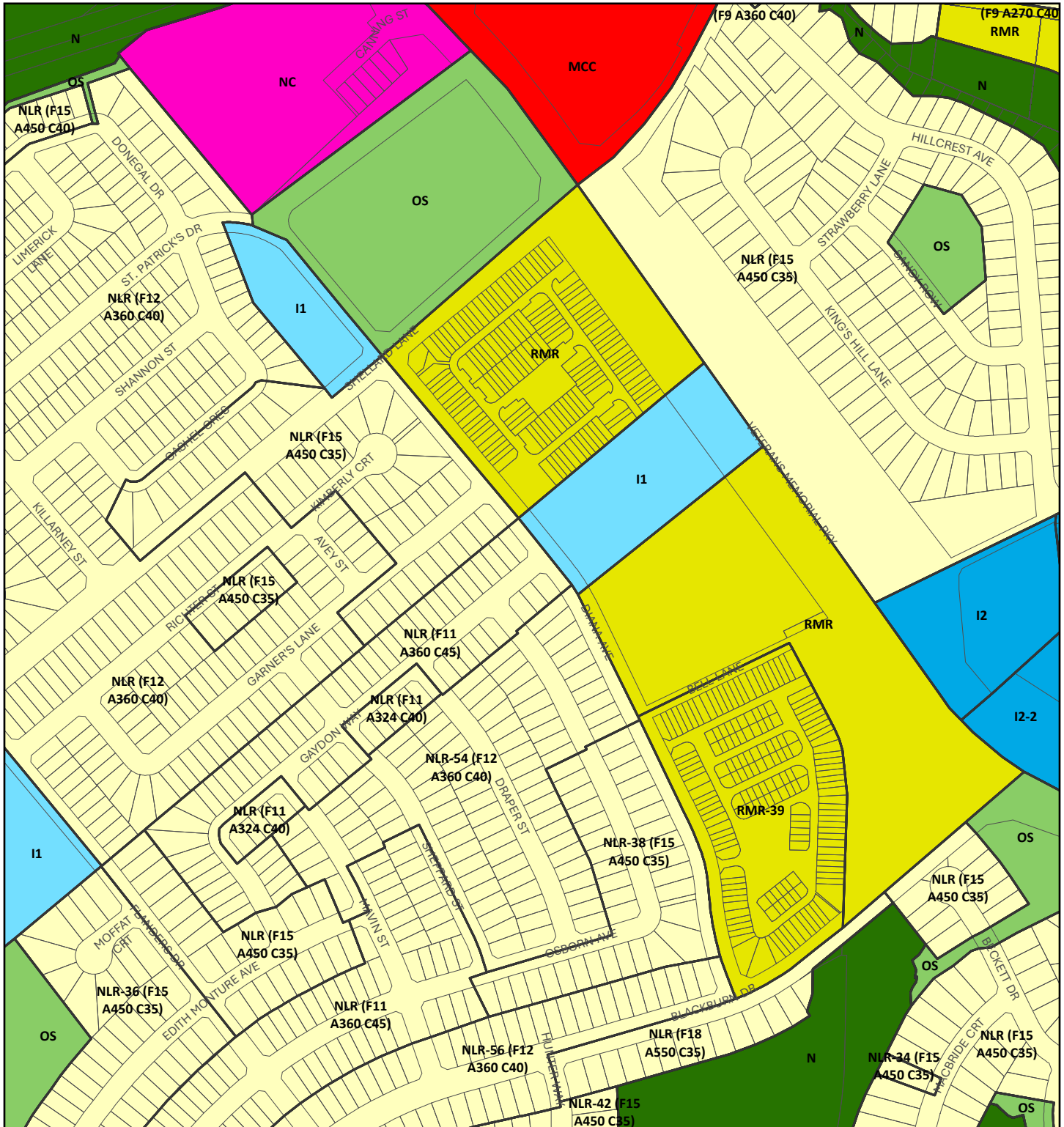
- Residential Zones**
- SR (Suburban Residential)
 - GNLR (Greenfield Neighbourhood Low-Rise)
 - NLR (Neighbourhood Low-Rise)
 - RMR (Residential Mid-Rise)
 - RHR (Residential High-Rise)
- Commercial Zones**
- AS (Automobile Service)
 - CC (Convenience Commercial)
 - NC (Neighbourhood Commercial)

- Institutional Zones**
- I1 (Minor Institutional)
 - I2 (Major Institutional)
- Other Zones**
- A (Agricultural)
 - N (Core Natural)
 - OS (Open Space)
 - D (Development)
 - Under Appeal



Schedule 'A' – Zone Maps

Map J6



- Mixed Use Zones**
- HM (Historic Mainstreets)
 - UD (Upper Downtown)
 - LD (Lower Downtown)
 - MCC (Major Commercial Centre)
 - BHC (Brant Heritage Conservation District)
 - IC (Intensification Corridor)
- Employment Zones**
- GE (General Employment)
 - PE (Prestige Employment)

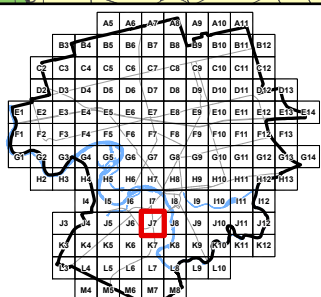
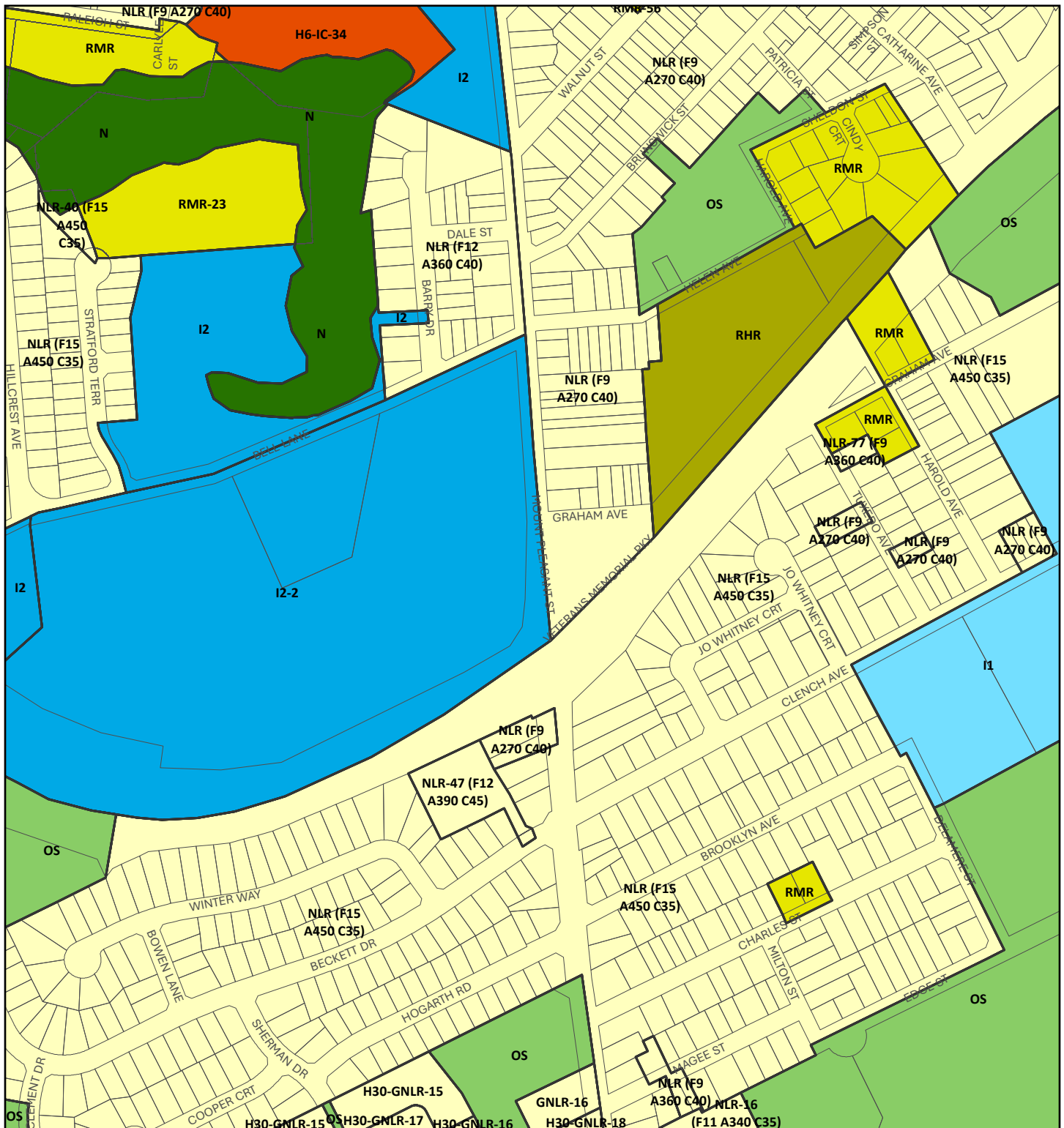
- Residential Zones**
- SR (Suburban Residential)
 - GNLR (Greenfield Neighbourhood Low-Rise)
 - NLR (Neighbourhood Low-Rise)
 - RMR (Residential Mid-Rise)
 - RHR (Residential High-Rise)
- Commercial Zones**
- AS (Automobile Service)
 - CC (Convenience Commercial)
 - NC (Neighbourhood Commercial)

- Institutional Zones**
- I1 (Minor Institutional)
 - I2 (Major Institutional)
- Other Zones**
- A (Agricultural)
 - N (Core Natural)
 - OS (Open Space)
 - D (Development)
 - Under Appeal



Schedule 'A' – Zone Maps

Map J7

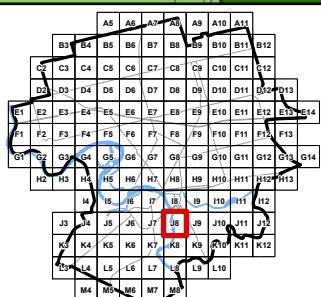
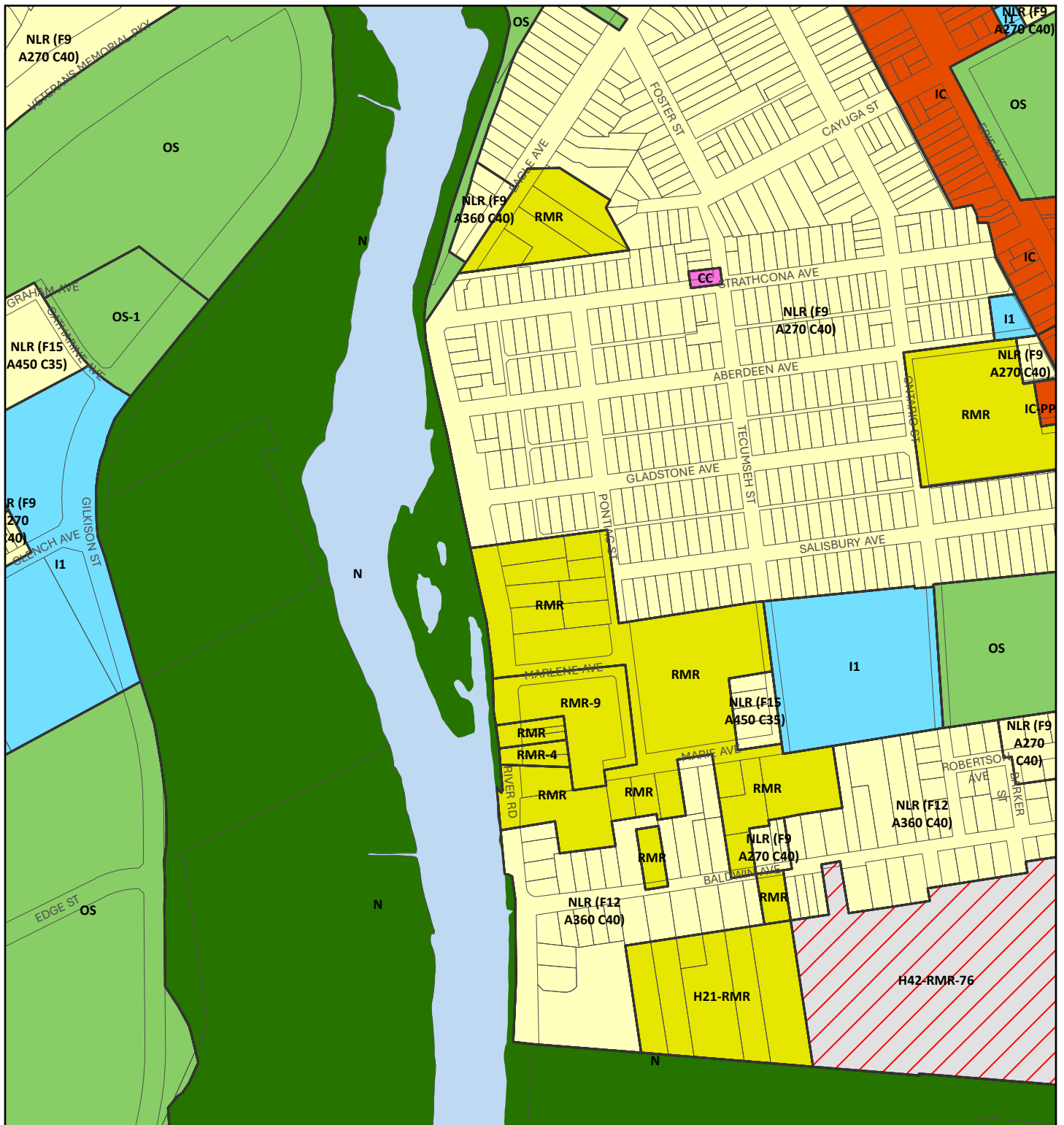


- Mixed Use Zones**
- HM (Historic Mainstreets)
 - UD (Upper Downtown)
 - LD (Lower Downtown)
 - MCC (Major Commercial Centre)
 - BHC (Brant Heritage Conservation District)
 - IC (Intensification Corridor)
- Employment Zones**
- GE (General Employment)
 - PE (Prestige Employment)

- Residential Zones**
- SR (Suburban Residential)
 - GNLR (Greenfield Neighbourhood Low-Rise)
 - NLR (Neighbourhood Low-Rise)
 - RMR (Residential Mid-Rise)
 - RHR (Residential High-Rise)
- Commercial Zones**
- AS (Automobile Service)
 - CC (Convenience Commercial)
 - NC (Neighbourhood Commercial)

- Institutional Zones**
- I1 (Minor Institutional)
 - I2 (Major Institutional)
- Other Zones**
- A (Agricultural)
 - N (Core Natural)
 - OS (Open Space)
 - D (Development)
 - Under Appeal





- Mixed Use Zones**
- HM (Historic Mainstreets)
 - UD (Upper Downtown)
 - LD (Lower Downtown)
 - MCC (Major Commercial Centre)
 - BHC (Brant Heritage Conservation District)
 - IC (Intensification Corridor)
- Employment Zones**
- GE (General Employment)
 - PE (Prestige Employment)

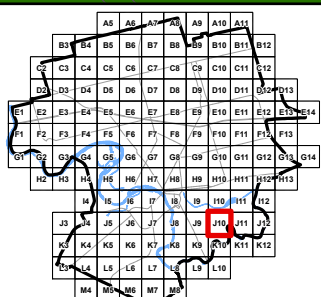
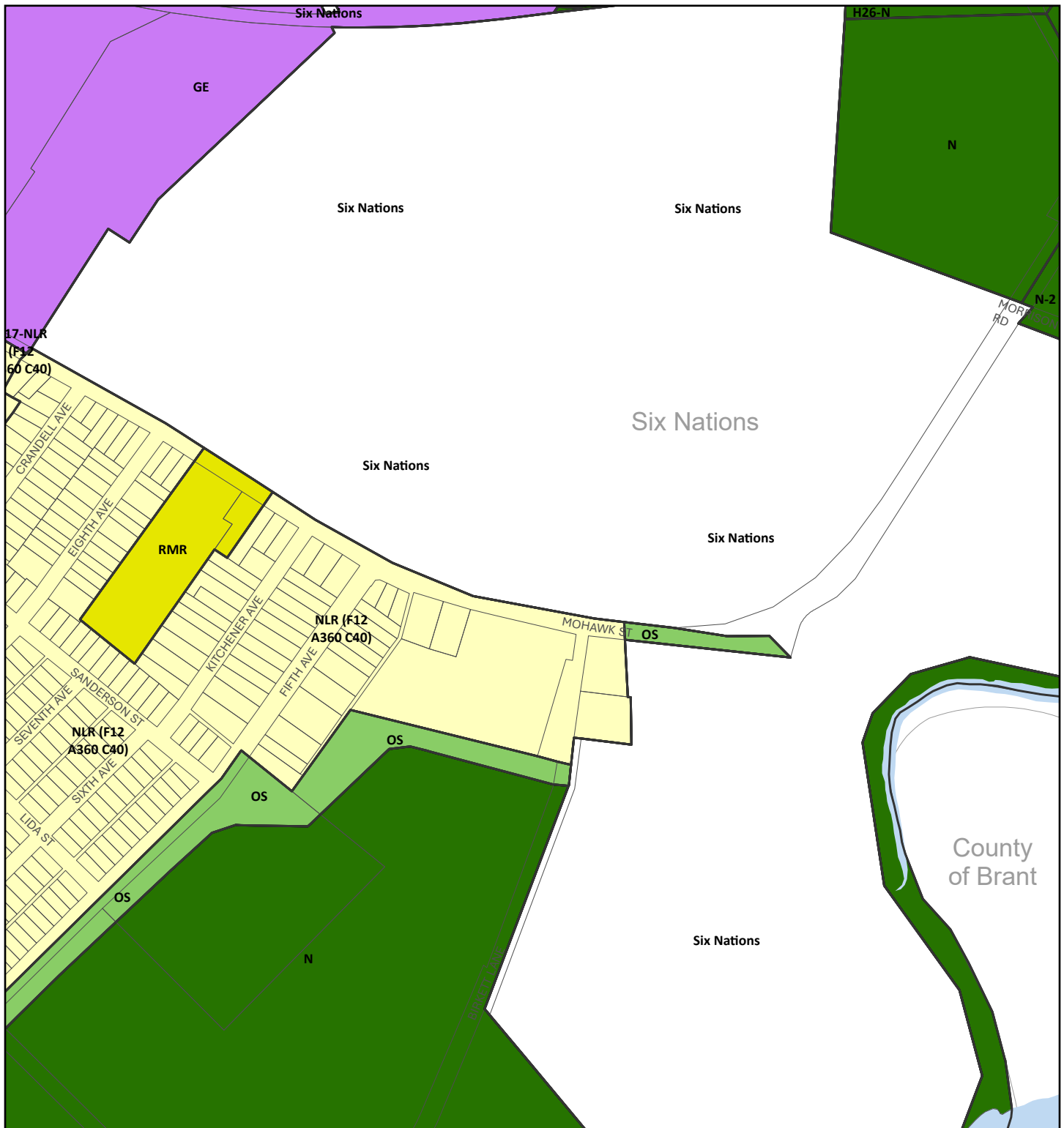
- Residential Zones**
- SR (Suburban Residential)
 - GNLR (Greenfield Neighbourhood Low-Rise)
 - NLR (Neighbourhood Low-Rise)
 - RMR (Residential Mid-Rise)
 - RHR (Residential High-Rise)
- Commercial Zones**
- AS (Automobile Service)
 - CC (Convenience Commercial)
 - NC (Neighbourhood Commercial)

- Institutional Zones**
- I1 (Minor Institutional)
 - I2 (Major Institutional)
- Other Zones**
- A (Agricultural)
 - N (Core Natural)
 - OS (Open Space)
 - D (Development)
 - Under Appeal



Schedule 'A' – Zone Maps

Map J10

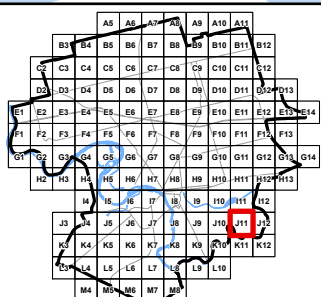
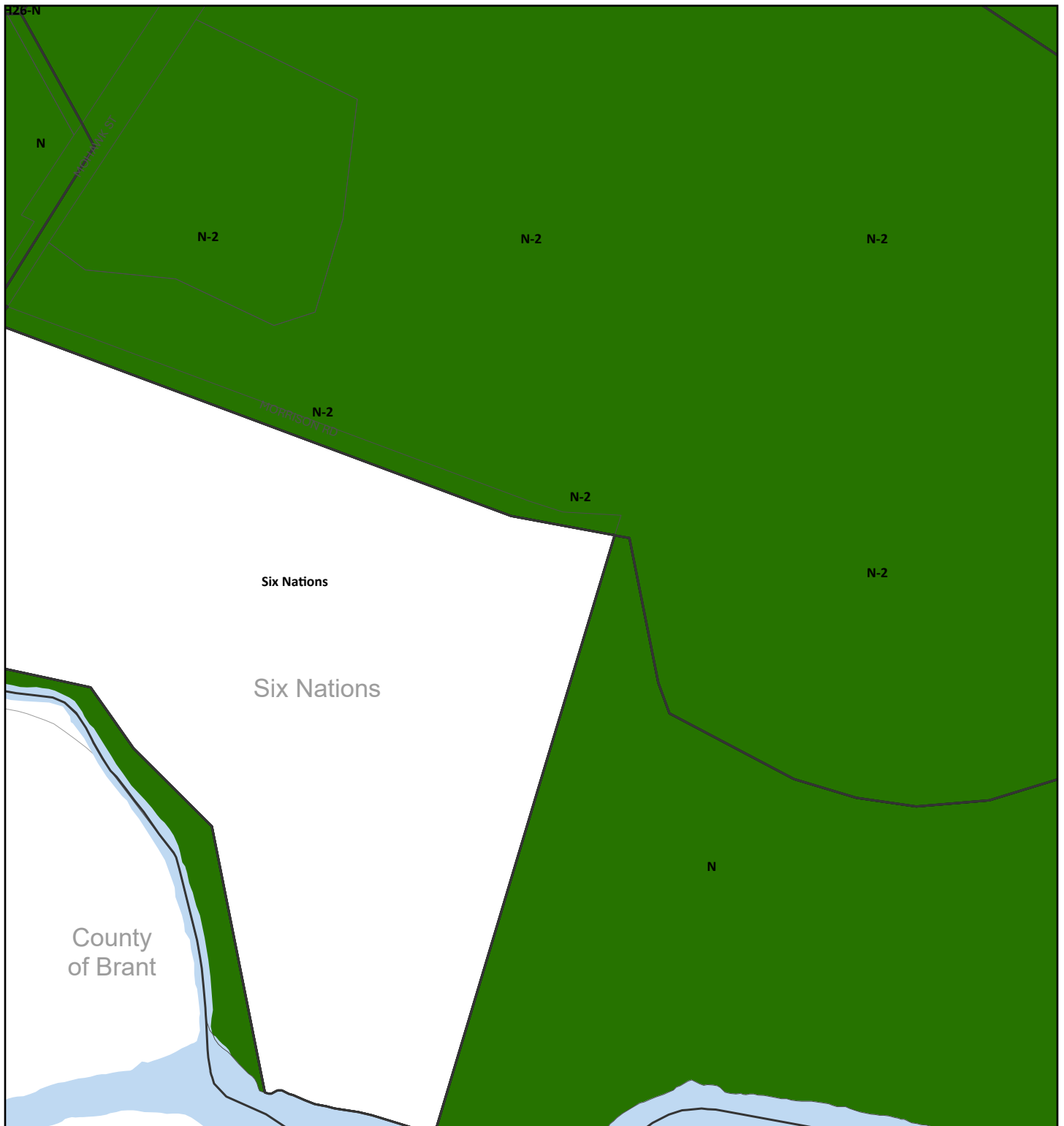


- Mixed Use Zones**
- HM (Historic Mainstreets)
 - UD (Upper Downtown)
 - LD (Lower Downtown)
 - MCC (Major Commercial Centre)
 - BHC (Brant Heritage Conservation District)
 - IC (Intensification Corridor)
- Employment Zones**
- GE (General Employment)
 - PE (Prestige Employment)

- Residential Zones**
- SR (Suburban Residential)
 - GNLR (Greenfield Neighbourhood Low-Rise)
 - NLR (Neighbourhood Low-Rise)
 - RMR (Residential Mid-Rise)
 - RHR (Residential High-Rise)
- Commercial Zones**
- AS (Automobile Service)
 - CC (Convenience Commercial)
 - NC (Neighbourhood Commercial)

- Institutional Zones**
- I1 (Minor Institutional)
 - I2 (Major Institutional)
- Other Zones**
- A (Agricultural)
 - N (Core Natural)
 - OS (Open Space)
 - D (Development)
 - Under Appeal





Mixed Use Zones

- HM (Historic Mainstreets)
- UD (Upper Downtown)
- LD (Lower Downtown)
- MCC (Major Commercial Centre)
- BHC (Brant Heritage Conservation District)
- IC (Intensification Corridor)

Employment Zones

- GE (General Employment)
- PE (Prestige Employment)

Residential Zones

- SR (Suburban Residential)
- GNLR (Greenfield Neighbourhood Low-Rise)
- NLR (Neighbourhood Low-Rise)
- RMR (Residential Mid-Rise)
- RHR (Residential High-Rise)

Commercial Zones

- AS (Automobile Service)
- CC (Convenience Commercial)
- NC (Neighbourhood Commercial)

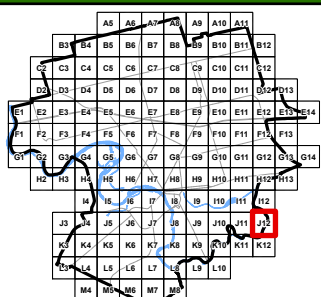
Institutional Zones

- I1 (Minor Institutional)
- I2 (Major Institutional)

Other Zones

- A (Agricultural)
- N (Core Natural)
- OS (Open Space)
- D (Development)
- Under Appeal





Mixed Use Zones

- HM (Historic Mainstreets)
- UD (Upper Downtown)
- LD (Lower Downtown)
- MCC (Major Commercial Centre)
- BHC (Brant Heritage Conservation District)
- IC (Intensification Corridor)

Employment Zones

- GE (General Employment)
- PE (Prestige Employment)

Residential Zones

- SR (Suburban Residential)
- GNLR (Greenfield Neighbourhood Low-Rise)
- NLR (Neighbourhood Low-Rise)
- RMR (Residential Mid-Rise)
- RHR (Residential High-Rise)

Commercial Zones

- AS (Automobile Service)
- CC (Convenience Commercial)
- NC (Neighbourhood Commercial)

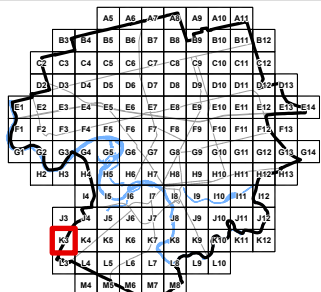
Institutional Zones

- I1 (Minor Institutional)
- I2 (Major Institutional)

Other Zones

- A (Agricultural)
- N (Core Natural)
- OS (Open Space)
- D (Development)
- Under Appeal





Mixed Use Zones

- HM (Historic Mainstreets)
- UD (Upper Downtown)
- LD (Lower Downtown)
- MCC (Major Commercial Centre)
- BHC (Brant Heritage Conservation District)
- IC (Intensification Corridor)

Employment Zones

- GE (General Employment)
- PE (Prestige Employment)

Residential Zones

- SR (Suburban Residential)
- GNLR (Greenfield Neighbourhood Low-Rise)
- NLR (Neighbourhood Low-Rise)
- RMR (Residential Mid-Rise)
- RHR (Residential High-Rise)

Commercial Zones

- AS (Automobile Service)
- CC (Convenience Commercial)
- NC (Neighbourhood Commercial)

Institutional Zones

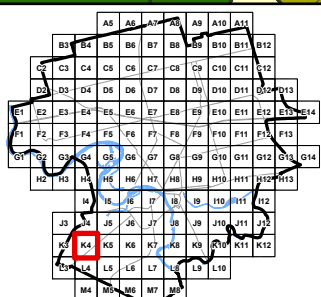
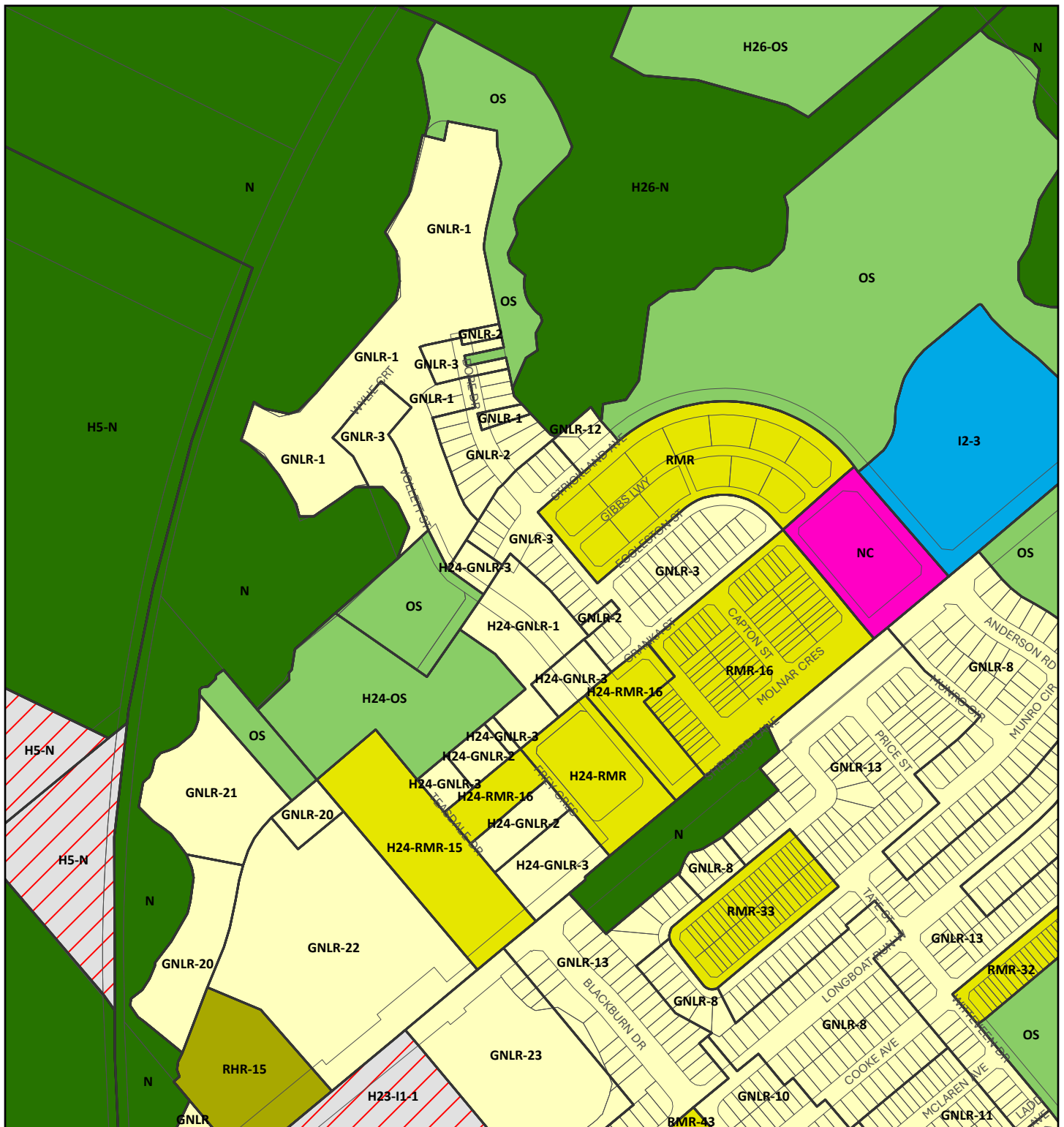
- I1 (Minor Institutional)
- I2 (Major Institutional)

Other Zones

- A (Agricultural)
- N (Core Natural)
- OS (Open Space)
- D (Development)
- ▨ Under Appeal



NTS



Mixed Use Zones

- HM (Historic Mainstreets)
- UD (Upper Downtown)
- LD (Lower Downtown)
- MCC (Major Commercial Centre)
- BHC (Brant Heritage Conservation District)
- IC (Intensification Corridor)

Employment Zones

- GE (General Employment)
- PE (Prestige Employment)

Residential Zones

- SR (Suburban Residential)
- GNLR (Greenfield Neighbourhood Low-Rise)
- NLR (Neighbourhood Low-Rise)
- RMR (Residential Mid-Rise)
- RHR (Residential High-Rise)

Commercial Zones

- AS (Automobile Service)
- CC (Convenience Commercial)
- NC (Neighbourhood Commercial)

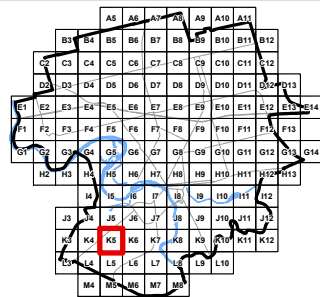
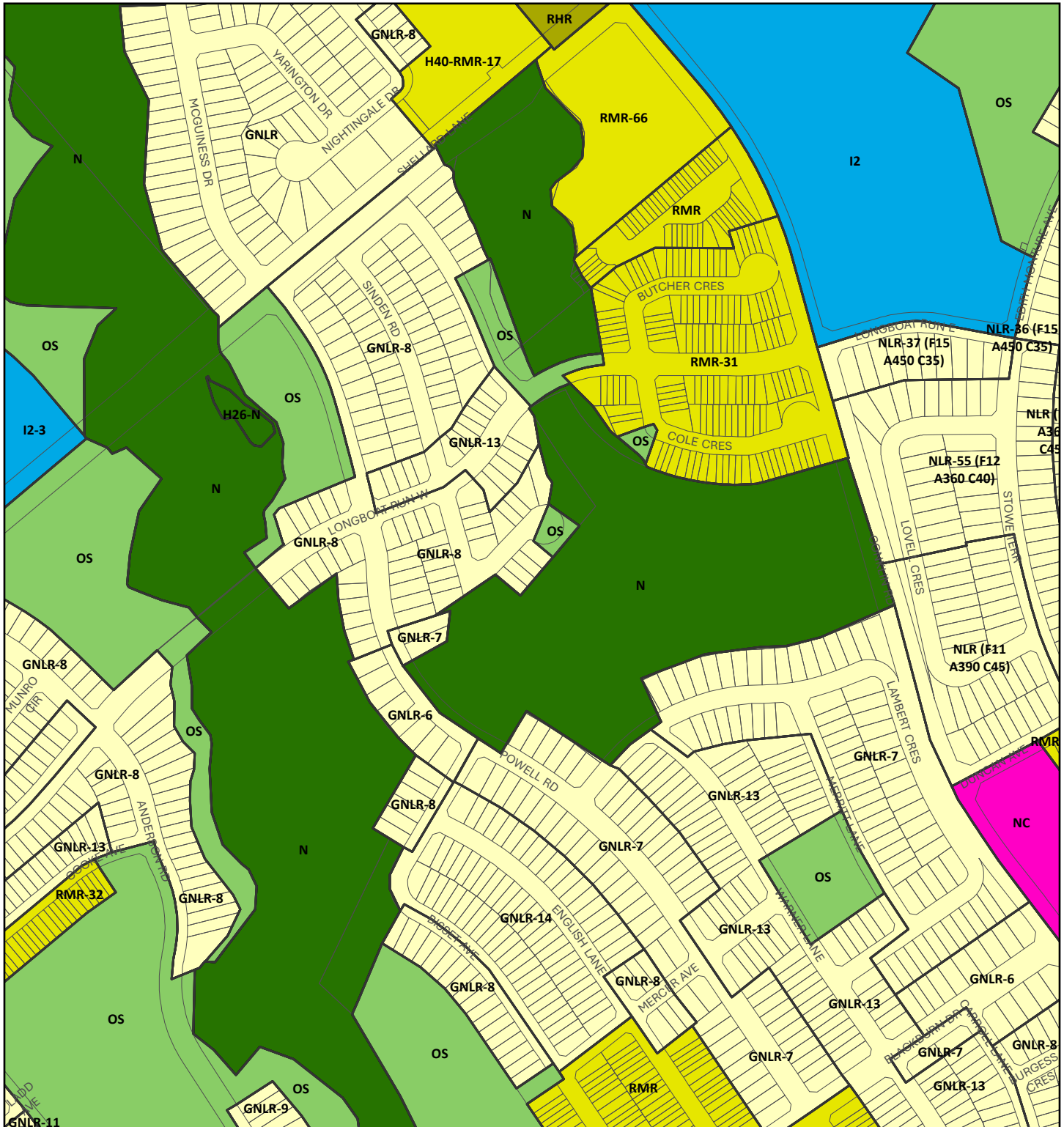
Institutional Zones

- I1 (Minor Institutional)
- I2 (Major Institutional)

Other Zones

- A (Agricultural)
- N (Core Natural)
- OS (Open Space)
- D (Development)
- Under Appeal



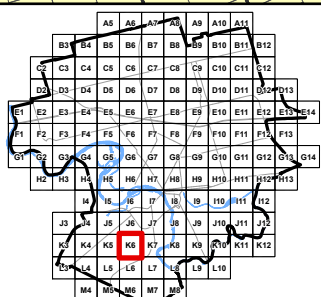
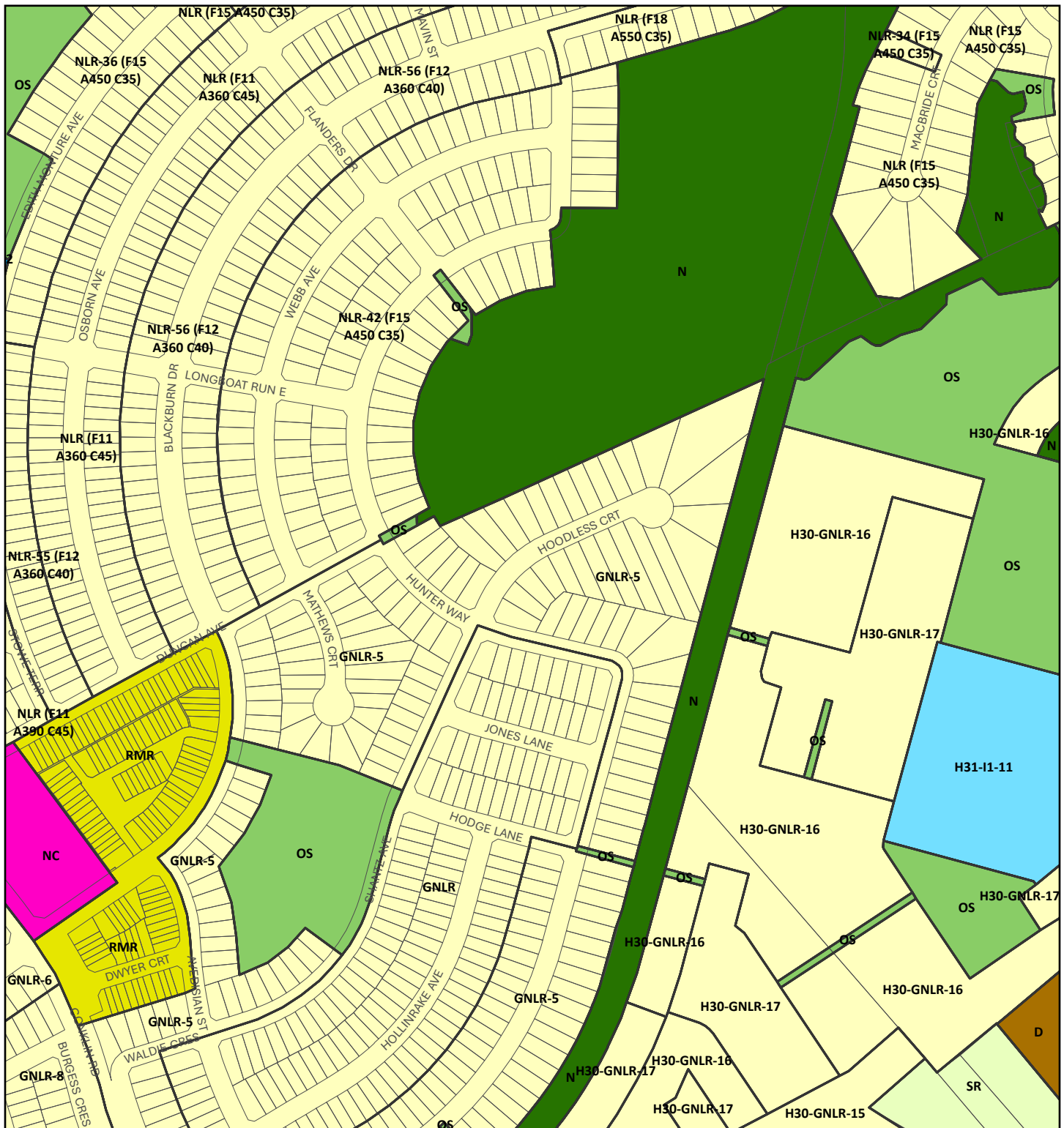


- Mixed Use Zones**
- HM (Historic Mainstreets)
 - UD (Upper Downtown)
 - LD (Lower Downtown)
 - MCC (Major Commercial Centre)
 - BHC (Brant Heritage Conservation District)
 - IC (Intensification Corridor)
- Employment Zones**
- GE (General Employment)
 - PE (Prestige Employment)

- Residential Zones**
- SR (Suburban Residential)
 - GNLR (Greenfield Neighbourhood Low-Rise)
 - NLR (Neighbourhood Low-Rise)
 - RMR (Residential Mid-Rise)
 - RHR (Residential High-Rise)
- Commercial Zones**
- AS (Automobile Service)
 - CC (Convenience Commercial)
 - NC (Neighbourhood Commercial)

- Institutional Zones**
- I1 (Minor Institutional)
 - I2 (Major Institutional)
- Other Zones**
- A (Agricultural)
 - N (Core Natural)
 - OS (Open Space)
 - D (Development)
 - Under Appeal





- Mixed Use Zones**
- HM (Historic Mainstreets)
 - UD (Upper Downtown)
 - LD (Lower Downtown)
 - MCC (Major Commercial Centre)
 - BHC (Brant Heritage Conservation District)
 - IC (Intensification Corridor)
- Employment Zones**
- GE (General Employment)
 - PE (Prestige Employment)

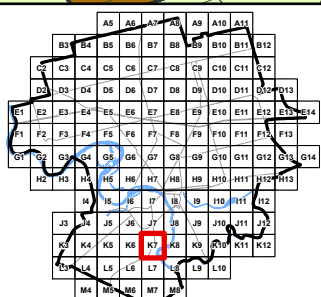
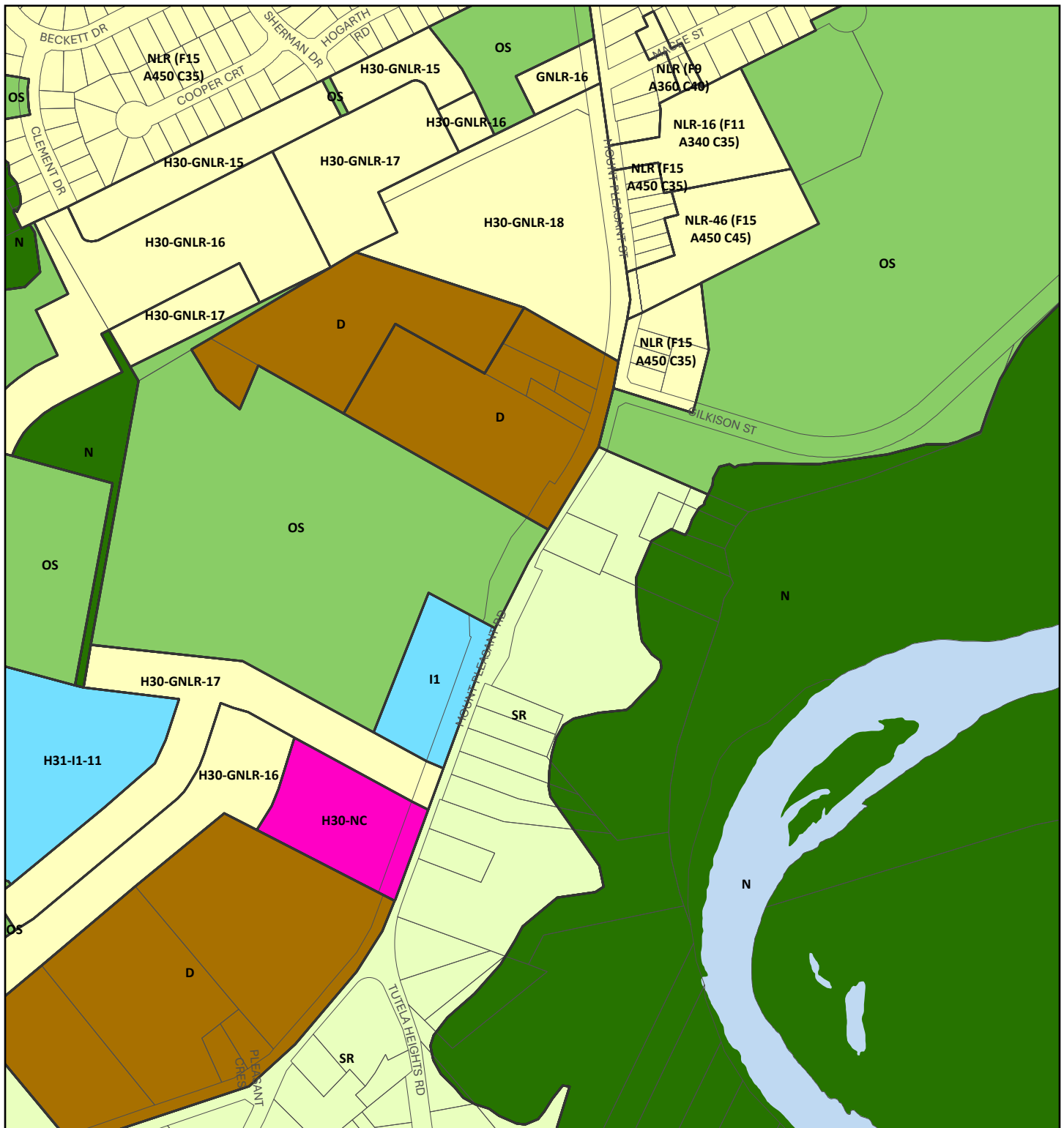
- Residential Zones**
- SR (Suburban Residential)
 - GNLR (Greenfield Neighbourhood Low-Rise)
 - NLR (Neighbourhood Low-Rise)
 - RMR (Residential Mid-Rise)
 - RHR (Residential High-Rise)
- Commercial Zones**
- AS (Automobile Service)
 - CC (Convenience Commercial)
 - NC (Neighbourhood Commercial)

- Institutional Zones**
- I1 (Minor Institutional)
 - I2 (Major Institutional)
- Other Zones**
- A (Agricultural)
 - N (Core Natural)
 - OS (Open Space)
 - D (Development)
 - Under Appeal



Schedule 'A' – Zone Maps

Map K7



Mixed Use Zones

- HM (Historic Mainstreets)
- UD (Upper Downtown)
- LD (Lower Downtown)
- MCC (Major Commercial Centre)
- BHC (Brant Heritage Conservation District)
- IC (Intensification Corridor)

Employment Zones

- GE (General Employment)
- PE (Prestige Employment)

Residential Zones

- SR (Suburban Residential)
- GNLR (Greenfield Neighbourhood Low-Rise)
- NLR (Neighbourhood Low-Rise)
- RMR (Residential Mid-Rise)
- RHR (Residential High-Rise)

Commercial Zones

- AS (Automobile Service)
- CC (Convenience Commercial)
- NC (Neighbourhood Commercial)

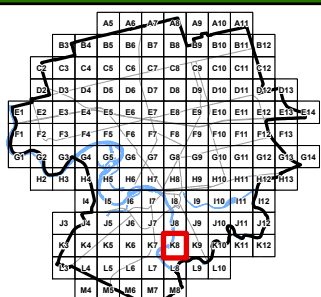
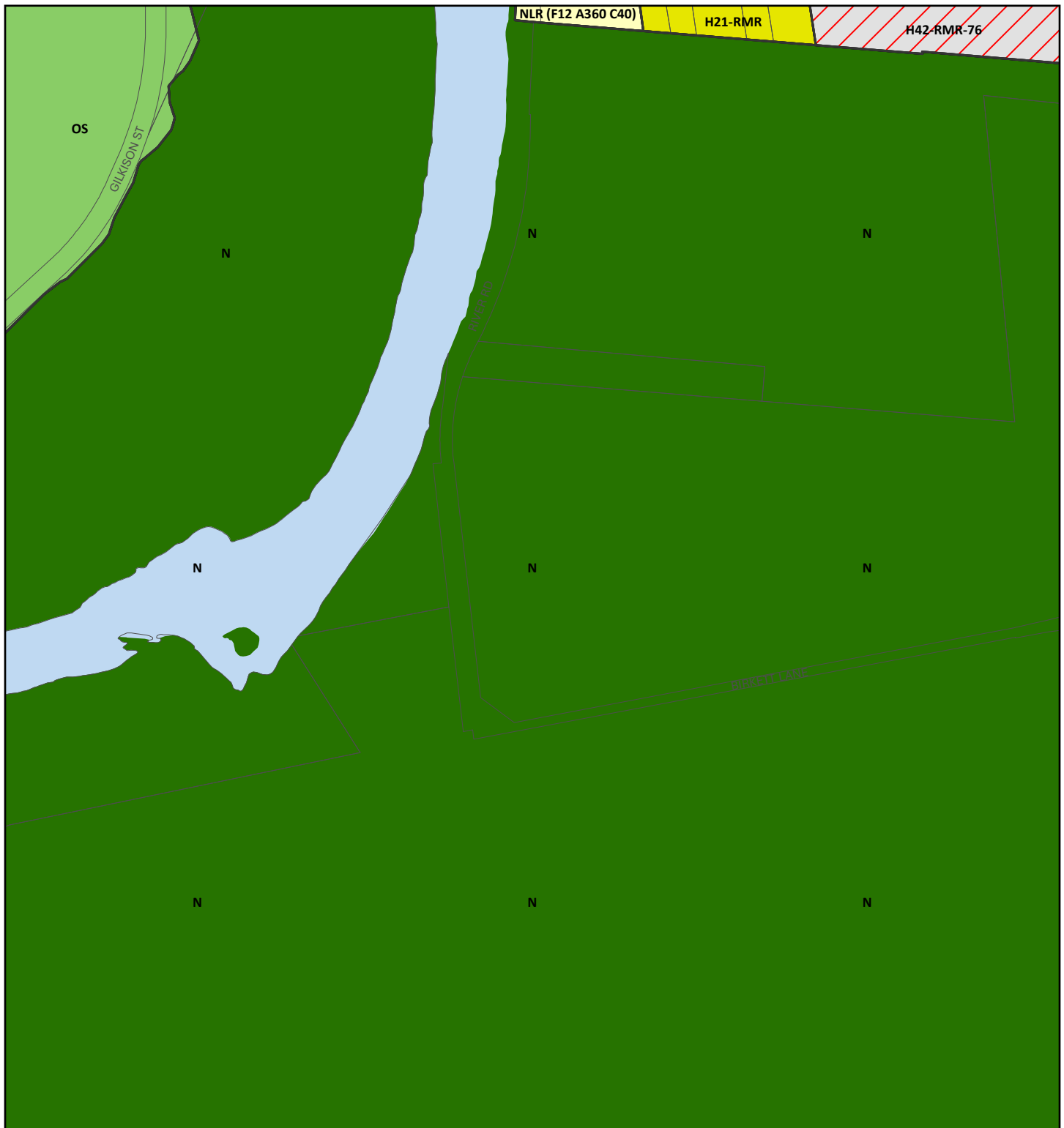
Institutional Zones

- I1 (Minor Institutional)
- I2 (Major Institutional)

Other Zones

- A (Agricultural)
- N (Core Natural)
- OS (Open Space)
- D (Development)
- Under Appeal



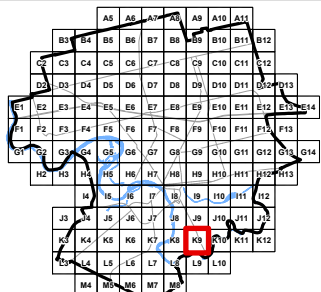
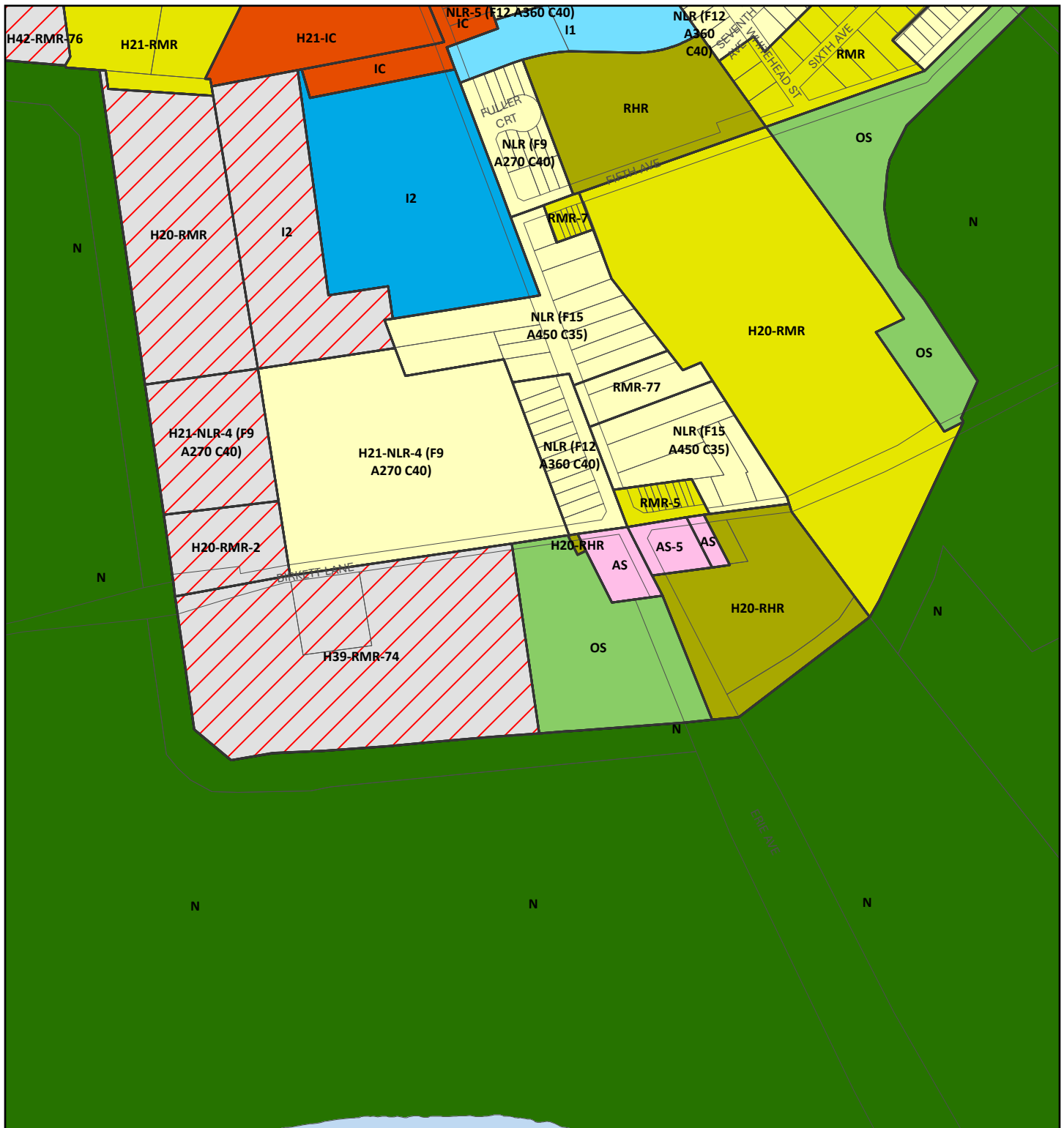


- Mixed Use Zones**
- HM (Historic Mainstreets)
 - UD (Upper Downtown)
 - LD (Lower Downtown)
 - MCC (Major Commercial Centre)
 - BHC (Brant Heritage Conservation District)
 - IC (Intensification Corridor)
- Employment Zones**
- GE (General Employment)
 - PE (Prestige Employment)

- Residential Zones**
- SR (Suburban Residential)
 - GNLR (Greenfield Neighbourhood Low-Rise)
 - NLR (Neighbourhood Low-Rise)
 - RMR (Residential Mid-Rise)
 - RHR (Residential High-Rise)
- Commercial Zones**
- AS (Automobile Service)
 - CC (Convenience Commercial)
 - NC (Neighbourhood Commercial)

- Institutional Zones**
- I1 (Minor Institutional)
 - I2 (Major Institutional)
- Other Zones**
- A (Agricultural)
 - N (Core Natural)
 - OS (Open Space)
 - D (Development)
 - Under Appeal





Mixed Use Zones

- HM (Historic Mainstreets)
- UD (Upper Downtown)
- LD (Lower Downtown)
- MCC (Major Commercial Centre)
- BHC (Brant Heritage Conservation District)
- IC (Intensification Corridor)

Employment Zones

- GE (General Employment)
- PE (Prestige Employment)

Residential Zones

- SR (Suburban Residential)
- GNLR (Greenfield Neighbourhood Low-Rise)
- NLR (Neighbourhood Low-Rise)
- RMR (Residential Mid-Rise)
- RHR (Residential High-Rise)

Commercial Zones

- AS (Automobile Service)
- CC (Convenience Commercial)
- NC (Neighbourhood Commercial)

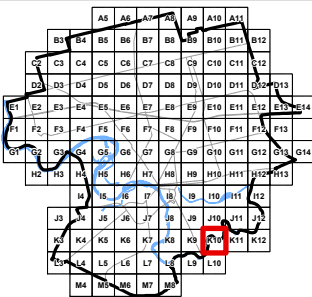
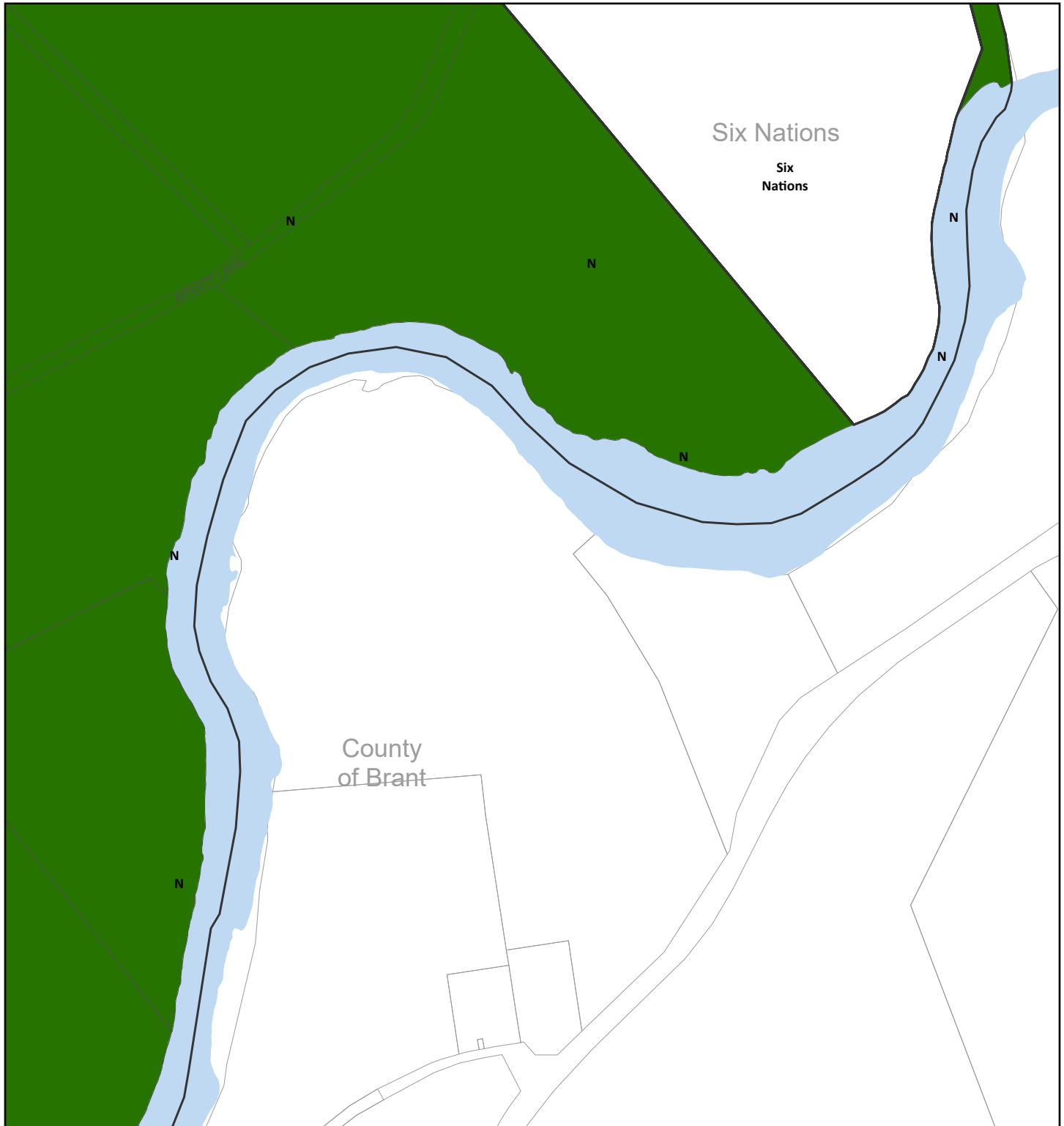
Institutional Zones

- I1 (Minor Institutional)
- I2 (Major Institutional)

Other Zones

- A (Agricultural)
- N (Core Natural)
- OS (Open Space)
- D (Development)
- ▨ Under Appeal



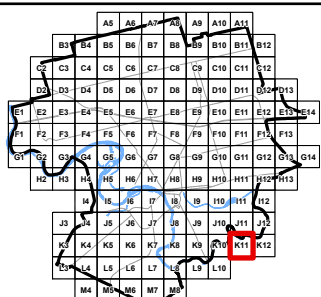
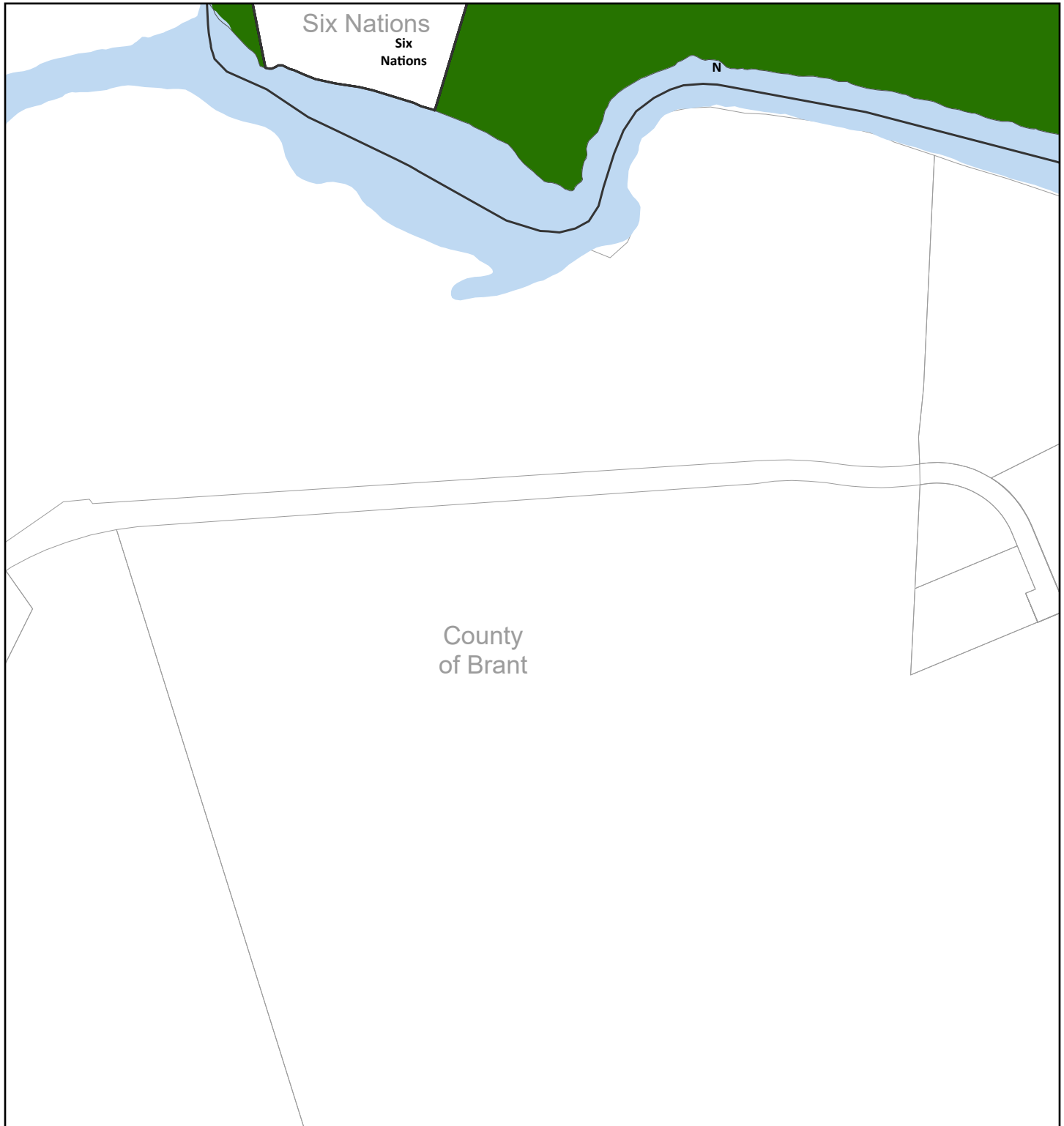


- Mixed Use Zones**
- HM (Historic Mainstreets)
 - UD (Upper Downtown)
 - LD (Lower Downtown)
 - MCC (Major Commercial Centre)
 - BHC (Brant Heritage Conservation District)
 - IC (Intensification Corridor)
- Employment Zones**
- GE (General Employment)
 - PE (Prestige Employment)

- Residential Zones**
- SR (Suburban Residential)
 - GNLR (Greenfield Neighbourhood Low-Rise)
 - NLR (Neighbourhood Low-Rise)
 - RMR (Residential Mid-Rise)
 - RHR (Residential High-Rise)
- Commercial Zones**
- AS (Automobile Service)
 - CC (Convenience Commercial)
 - NC (Neighbourhood Commercial)

- Institutional Zones**
- I1 (Minor Institutional)
 - I2 (Major Institutional)
- Other Zones**
- A (Agricultural)
 - N (Core Natural)
 - OS (Open Space)
 - D (Development)
 - Under Appeal





- Mixed Use Zones**
- HM (Historic Mainstreets)
 - UD (Upper Downtown)
 - LD (Lower Downtown)
 - MCC (Major Commercial Centre)
 - BHC (Brant Heritage Conservation District)
 - IC (Intensification Corridor)

- Employment Zones**
- GE (General Employment)
 - PE (Prestige Employment)

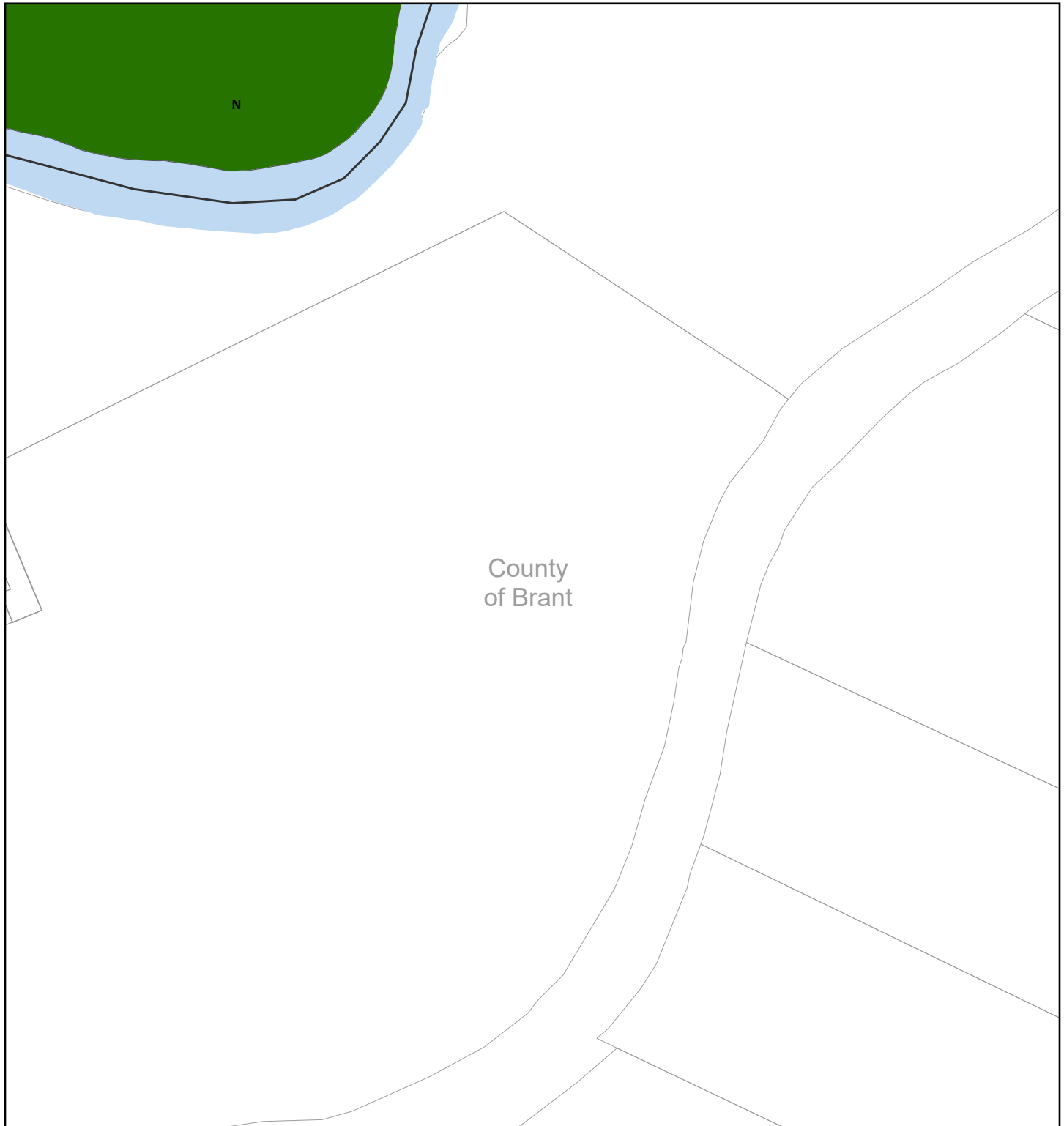
- Residential Zones**
- SR (Suburban Residential)
 - GNLR (Greenfield Neighbourhood Low-Rise)
 - NLR (Neighbourhood Low-Rise)
 - RMR (Residential Mid-Rise)
 - RHR (Residential High-Rise)

- Commercial Zones**
- AS (Automobile Service)
 - CC (Convenience Commercial)
 - NC (Neighbourhood Commercial)

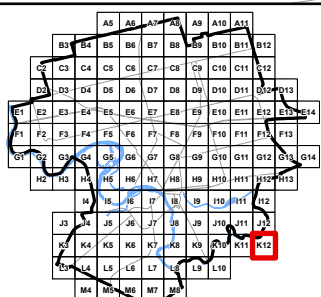
- Institutional Zones**
- I1 (Minor Institutional)
 - I2 (Major Institutional)

- Other Zones**
- A (Agricultural)
 - N (Core Natural)
 - OS (Open Space)
 - D (Development)
 - Under Appeal





County of Brant



Mixed Use Zones

- HM (Historic Mainstreets)
- UD (Upper Downtown)
- LD (Lower Downtown)
- MCC (Major Commercial Centre)
- BHC (Brant Heritage Conservation District)
- IC (Intensification Corridor)

Employment Zones

- GE (General Employment)
- PE (Prestige Employment)

Residential Zones

- SR (Suburban Residential)
- GNLR (Greenfield Neighbourhood Low-Rise)
- NLR (Neighbourhood Low-Rise)
- RMR (Residential Mid-Rise)
- RHR (Residential High-Rise)

Commercial Zones

- AS (Automobile Service)
- CC (Convenience Commercial)
- NC (Neighbourhood Commercial)

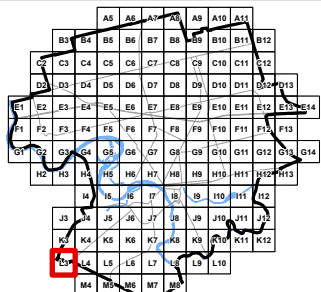
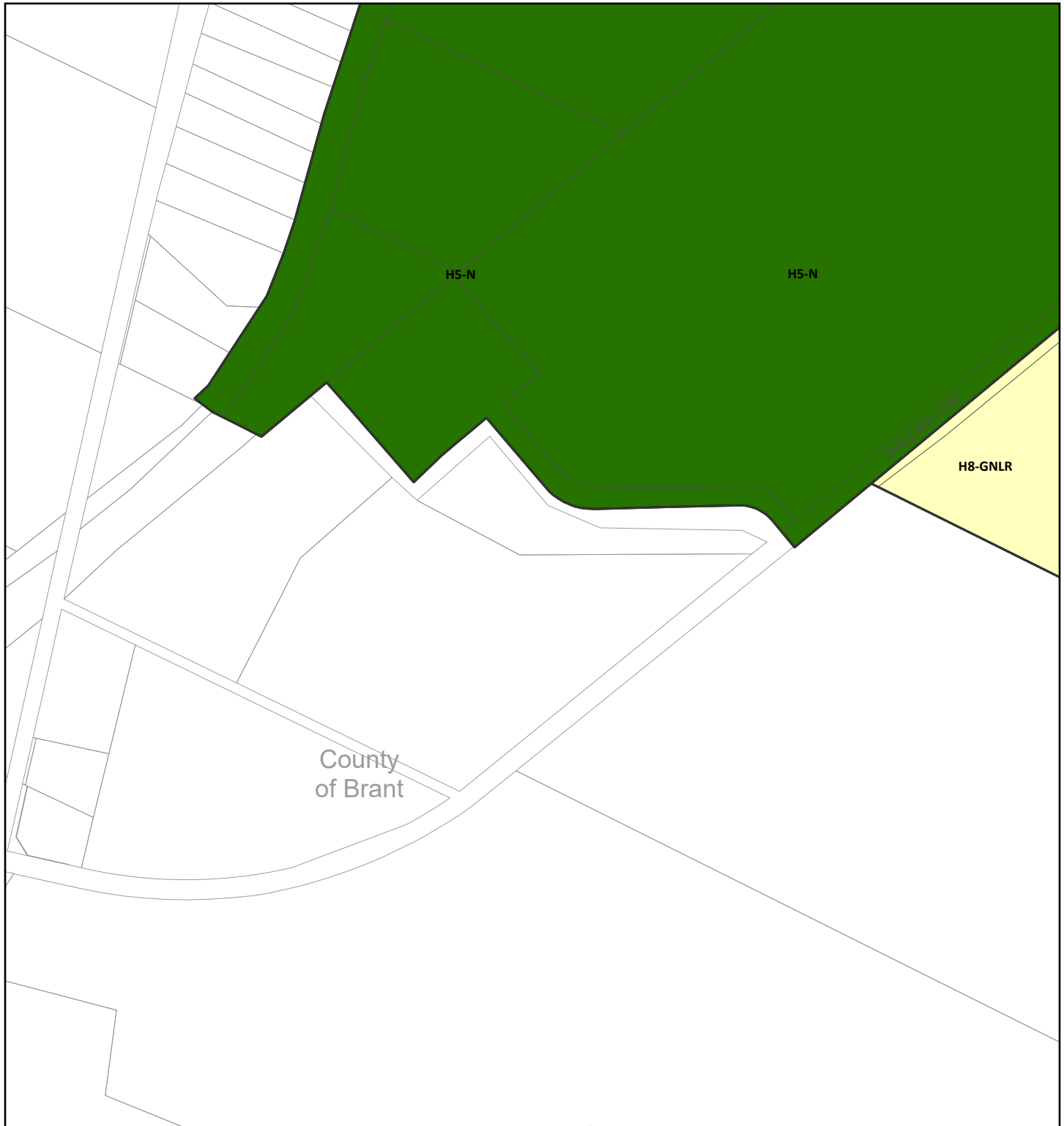
Institutional Zones

- I1 (Minor Institutional)
- I2 (Major Institutional)

Other Zones

- A (Agricultural)
- N (Core Natural)
- OS (Open Space)
- D (Development)
- Under Appeal





Mixed Use Zones

- HM (Historic Mainstreets)
- UD (Upper Downtown)
- LD (Lower Downtown)
- MCC (Major Commercial Centre)
- BHC (Brant Heritage Conservation District)
- IC (Intensification Corridor)

Employment Zones

- GE (General Employment)
- PE (Prestige Employment)

Residential Zones

- SR (Suburban Residential)
- GNLR (Greenfield Neighbourhood Low-Rise)
- NLR (Neighbourhood Low-Rise)
- RMR (Residential Mid-Rise)
- RHR (Residential High-Rise)

Commercial Zones

- AS (Automobile Service)
- CC (Convenience Commercial)
- NC (Neighbourhood Commercial)

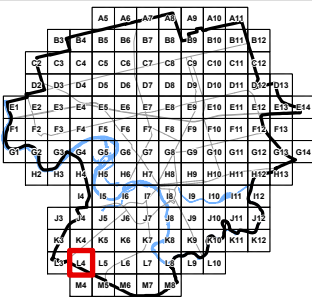
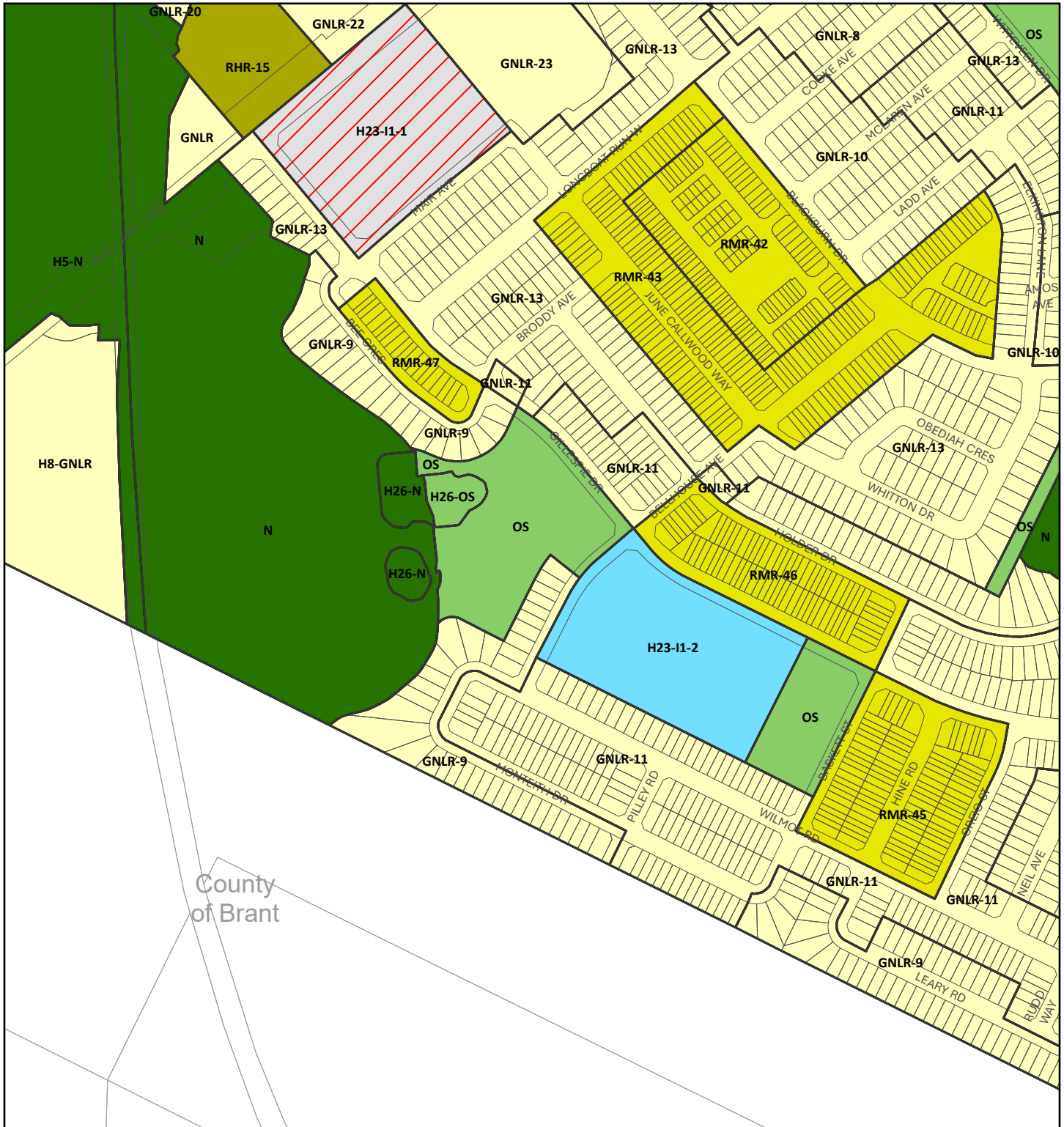
Institutional Zones

- I1 (Minor Institutional)
- I2 (Major Institutional)

Other Zones

- A (Agricultural)
- N (Core Natural)
- OS (Open Space)
- D (Development)
- Under Appeal



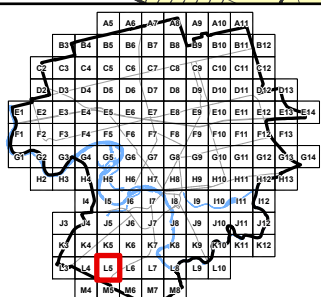
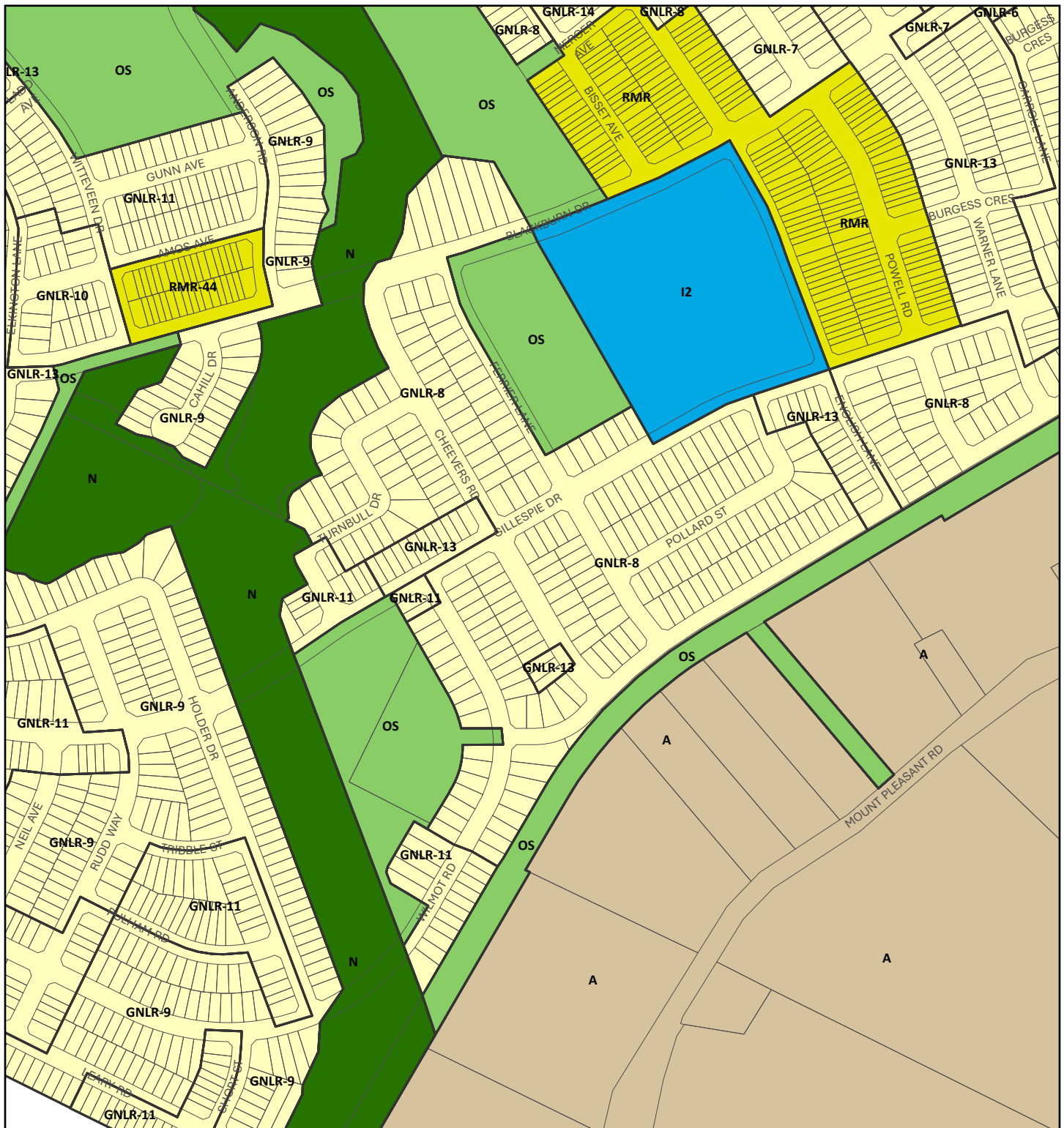


- Mixed Use Zones**
- HM (Historic Mainstreets)
 - UD (Upper Downtown)
 - LD (Lower Downtown)
 - MCC (Major Commercial Centre)
 - BHC (Brant Heritage Conservation District)
 - IC (Intensification Corridor)
- Employment Zones**
- GE (General Employment)
 - PE (Prestige Employment)

- Residential Zones**
- SR (Suburban Residential)
 - GNLR (Greenfield Neighbourhood Low-Rise)
 - NLR (Neighbourhood Low-Rise)
 - RMR (Residential Mid-Rise)
 - RHR (Residential High-Rise)
- Commercial Zones**
- AS (Automobile Service)
 - CC (Convenience Commercial)
 - NC (Neighbourhood Commercial)

- Institutional Zones**
- I1 (Minor Institutional)
 - I2 (Major Institutional)
- Other Zones**
- A (Agricultural)
 - N (Core Natural)
 - OS (Open Space)
 - D (Development)
 - Under Appeal



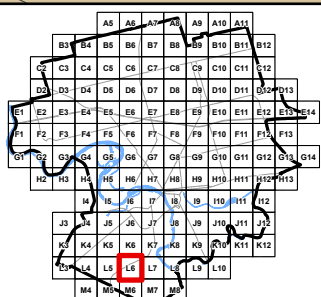
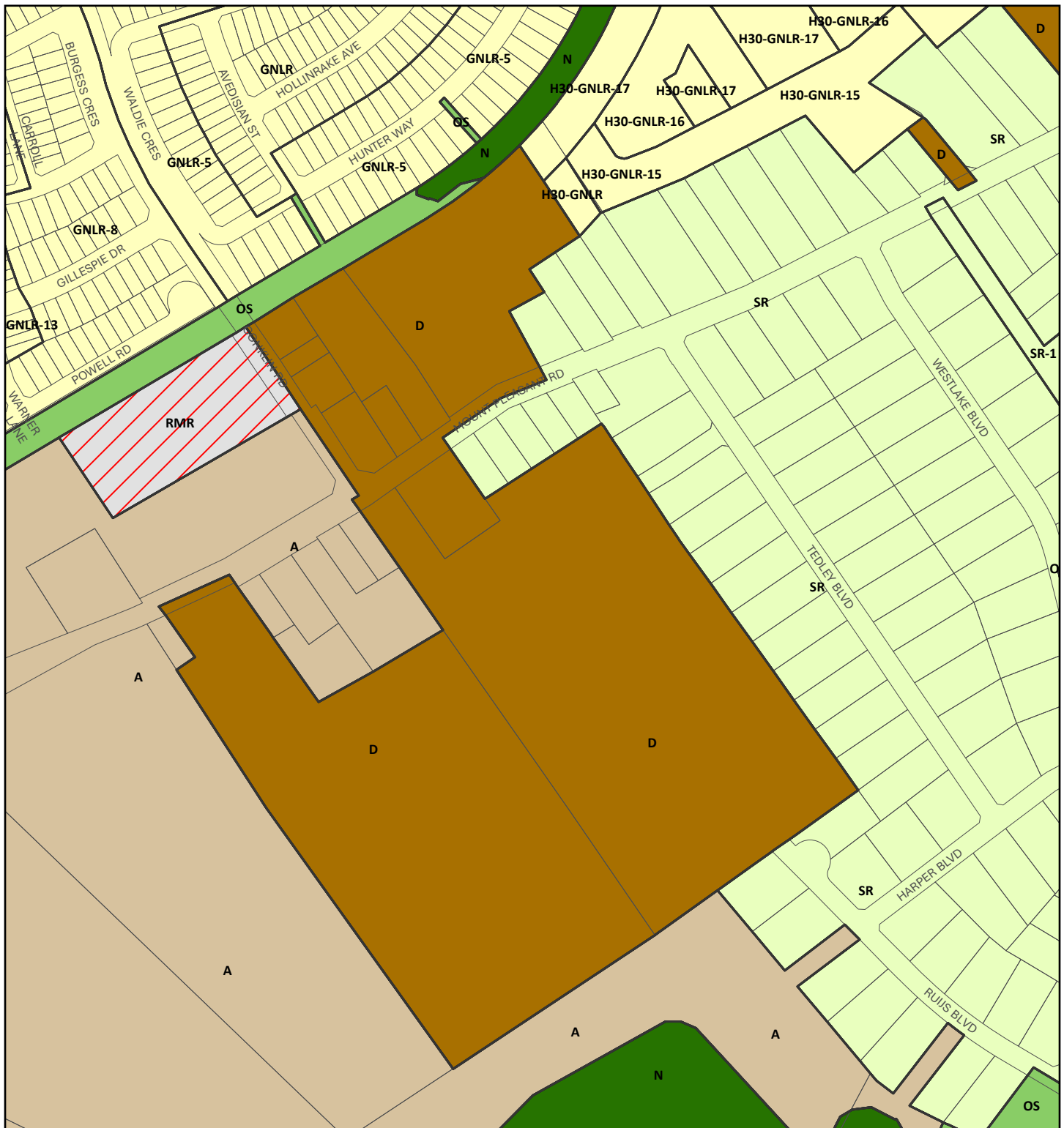


- Mixed Use Zones**
- HM (Historic Mainstreets)
 - UD (Upper Downtown)
 - LD (Lower Downtown)
 - MCC (Major Commercial Centre)
 - BHC (Brant Heritage Conservation District)
 - IC (Intensification Corridor)
- Employment Zones**
- GE (General Employment)
 - PE (Prestige Employment)

- Residential Zones**
- SR (Suburban Residential)
 - GNLR (Greenfield Neighbourhood Low-Rise)
 - NLR (Neighbourhood Low-Rise)
 - RMR (Residential Mid-Rise)
 - RHR (Residential High-Rise)
- Commercial Zones**
- AS (Automobile Service)
 - CC (Convenience Commercial)
 - NC (Neighbourhood Commercial)

- Institutional Zones**
- I1 (Minor Institutional)
 - I2 (Major Institutional)
- Other Zones**
- A (Agricultural)
 - N (Core Natural)
 - OS (Open Space)
 - D (Development)
 - Under Appeal





Mixed Use Zones

- HM (Historic Mainstreets)
- UD (Upper Downtown)
- LD (Lower Downtown)
- MCC (Major Commercial Centre)
- BHC (Brant Heritage Conservation District)
- IC (Intensification Corridor)

Employment Zones

- GE (General Employment)
- PE (Prestige Employment)

Residential Zones

- SR (Suburban Residential)
- GNL-5 (Greenfield Neighbourhood Low-Rise)
- NLR (Neighbourhood Low-Rise)
- RMR (Residential Mid-Rise)
- RHR (Residential High-Rise)

Commercial Zones

- AS (Automobile Service)
- CC (Convenience Commercial)
- NC (Neighbourhood Commercial)

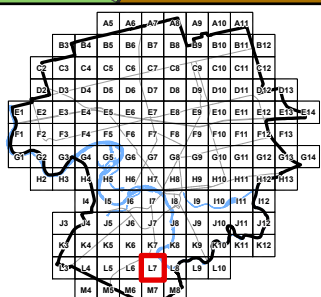
Institutional Zones

- I1 (Minor Institutional)
- I2 (Major Institutional)

Other Zones

- A (Agricultural)
- N (Core Natural)
- OS (Open Space)
- D (Development)
- Under Appeal





Mixed Use Zones

- HM (Historic Mainstreets)
- UD (Upper Downtown)
- LD (Lower Downtown)
- MCC (Major Commercial Centre)
- BHC (Brant Heritage Conservation District)
- IC (Intensification Corridor)

Employment Zones

- GE (General Employment)
- PE (Prestige Employment)

Residential Zones

- SR (Suburban Residential)
- GNLR (Greenfield Neighbourhood Low-Rise)
- NLR (Neighbourhood Low-Rise)
- RMR (Residential Mid-Rise)
- RHR (Residential High-Rise)

Commercial Zones

- AS (Automobile Service)
- CC (Convenience Commercial)
- NC (Neighbourhood Commercial)

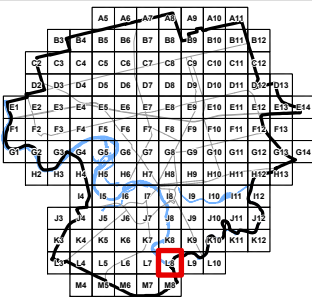
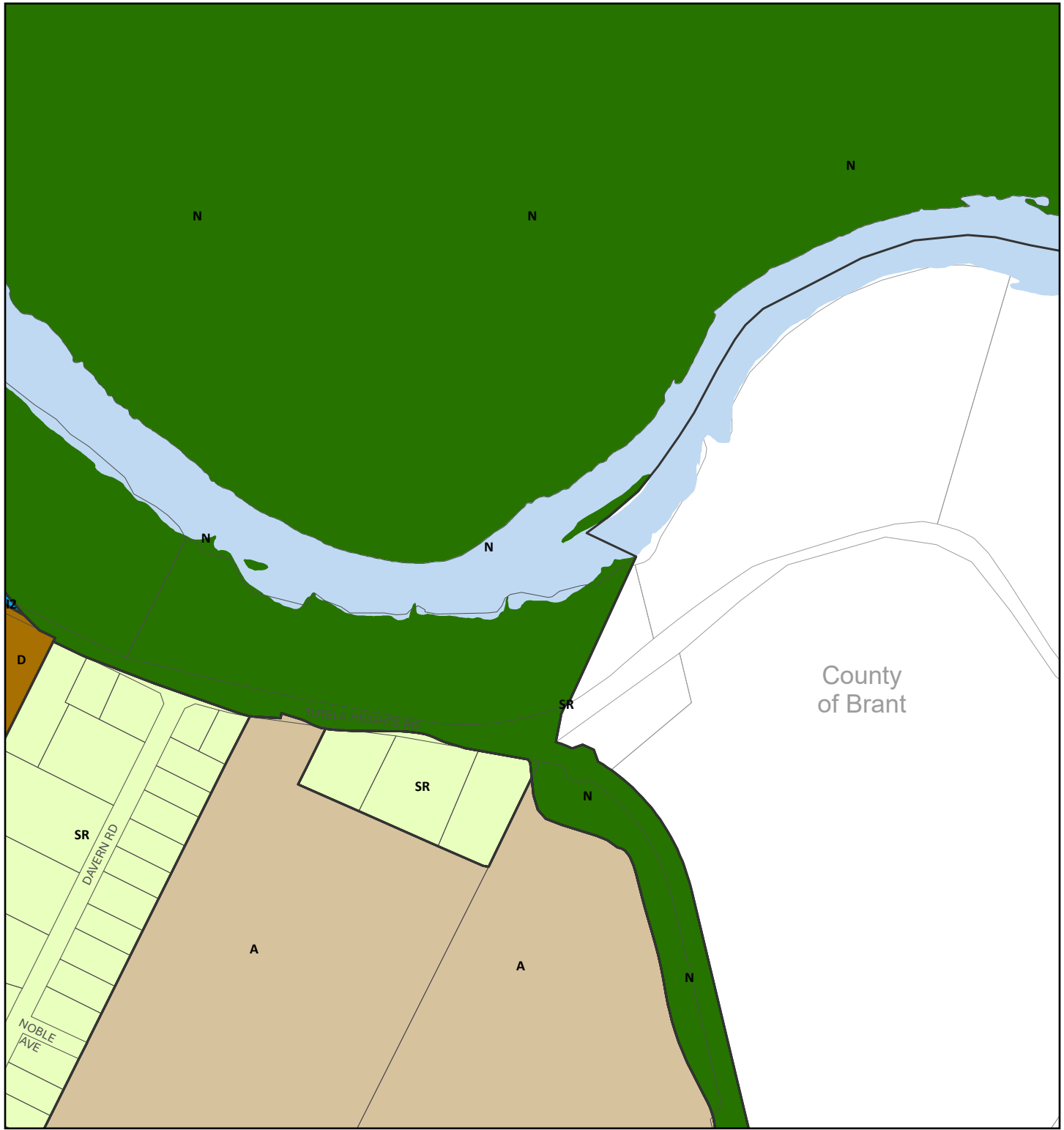
Institutional Zones

- I1 (Minor Institutional)
- I2 (Major Institutional)

Other Zones

- A (Agricultural)
- N (Core Natural)
- OS (Open Space)
- D (Development)
- Under Appeal



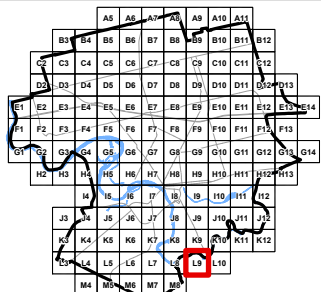
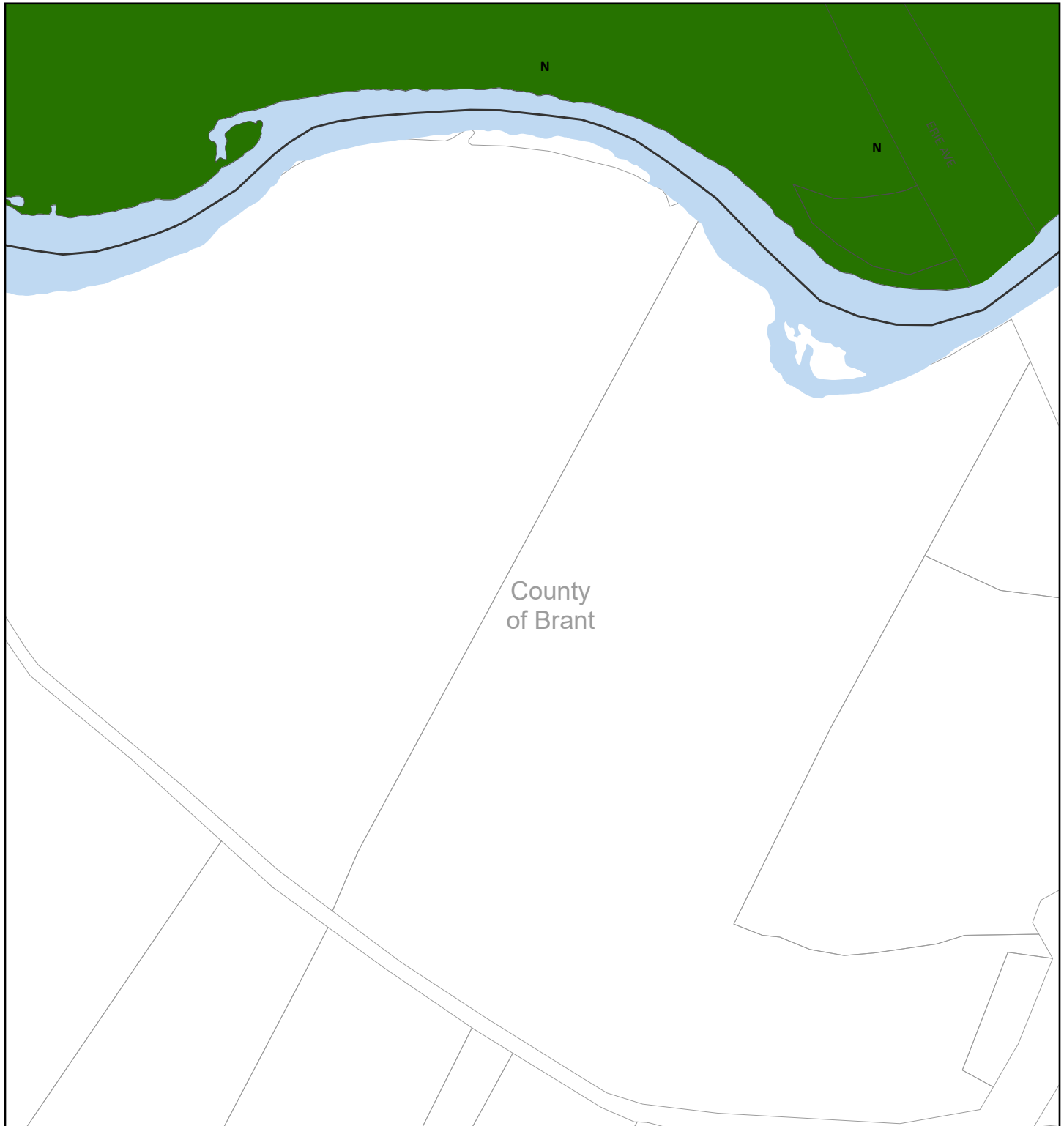


- Mixed Use Zones**
- HM (Historic Mainstreets)
 - UD (Upper Downtown)
 - LD (Lower Downtown)
 - MCC (Major Commercial Centre)
 - BHC (Brant Heritage Conservation District)
 - IC (Intensification Corridor)
- Employment Zones**
- GE (General Employment)
 - PE (Prestige Employment)

- Residential Zones**
- SR (Suburban Residential)
 - GNLR (Greenfield Neighbourhood Low-Rise)
 - NLR (Neighbourhood Low-Rise)
 - RMR (Residential Mid-Rise)
 - RHR (Residential High-Rise)
- Commercial Zones**
- AS (Automobile Service)
 - CC (Convenience Commercial)
 - NC (Neighbourhood Commercial)

- Institutional Zones**
- I1 (Minor Institutional)
 - I2 (Major Institutional)
- Other Zones**
- A (Agricultural)
 - N (Core Natural)
 - OS (Open Space)
 - D (Development)
 - Under Appeal





- Mixed Use Zones**
- HM (Historic Mainstreets)
 - UD (Upper Downtown)
 - LD (Lower Downtown)
 - MCC (Major Commercial Centre)
 - BHC (Brant Heritage Conservation District)
 - IC (Intensification Corridor)

- Employment Zones**
- GE (General Employment)
 - PE (Prestige Employment)

- Residential Zones**
- SR (Suburban Residential)
 - GNLR (Greenfield Neighbourhood Low-Rise)
 - NLR (Neighbourhood Low-Rise)
 - RMR (Residential Mid-Rise)
 - RHR (Residential High-Rise)

- Commercial Zones**
- AS (Automobile Service)
 - CC (Convenience Commercial)
 - NC (Neighbourhood Commercial)

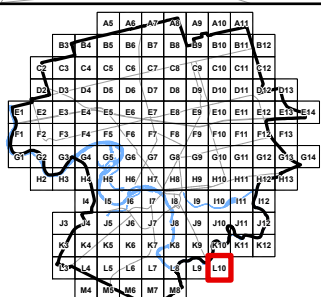
- Institutional Zones**
- I1 (Minor Institutional)
 - I2 (Major Institutional)

- Other Zones**
- A (Agricultural)
 - N (Core Natural)
 - OS (Open Space)
 - D (Development)
 - Under Appeal





County of Brant



Mixed Use Zones

- HM (Historic Mainstreets)
- UD (Upper Downtown)
- LD (Lower Downtown)
- MCC (Major Commercial Centre)
- BHC (Brant Heritage Conservation District)
- IC (Intensification Corridor)

Employment Zones

- GE (General Employment)
- PE (Prestige Employment)

Residential Zones

- SR (Suburban Residential)
- GNLR (Greenfield Neighbourhood Low-Rise)
- NLR (Neighbourhood Low-Rise)
- RMR (Residential Mid-Rise)
- RHR (Residential High-Rise)

Commercial Zones

- AS (Automobile Service)
- CC (Convenience Commercial)
- NC (Neighbourhood Commercial)

Institutional Zones

- I1 (Minor Institutional)
- I2 (Major Institutional)

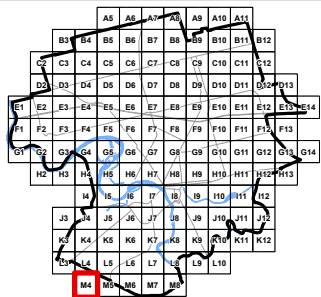
Other Zones

- A (Agricultural)
- N (Core Natural)
- OS (Open Space)
- D (Development)
- Under Appeal





County of Brant

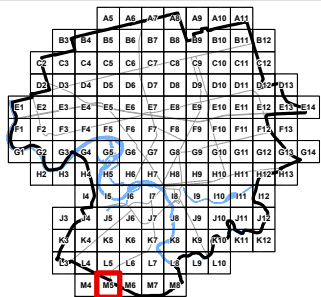
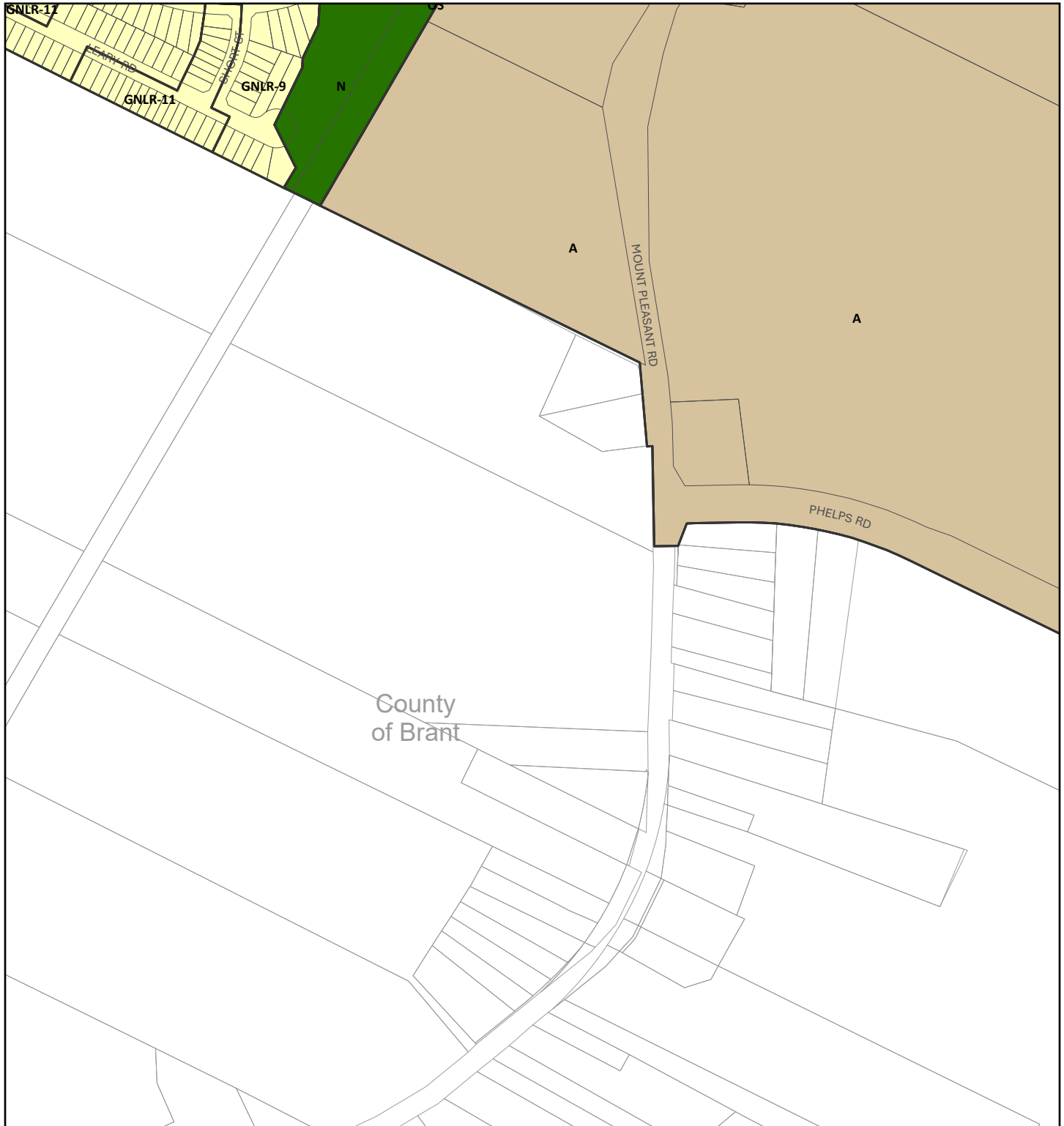


- Mixed Use Zones**
- HM (Historic Mainstreets)
 - UD (Upper Downtown)
 - LD (Lower Downtown)
 - MCC (Major Commercial Centre)
 - BHC (Brant Heritage Conservation District)
 - IC (Intensification Corridor)
- Employment Zones**
- GE (General Employment)
 - PE (Prestige Employment)

- Residential Zones**
- SR (Suburban Residential)
 - GNLR (Greenfield Neighbourhood Low-Rise)
 - NLR (Neighbourhood Low-Rise)
 - RMR (Residential Mid-Rise)
 - RHR (Residential High-Rise)
- Commercial Zones**
- AS (Automobile Service)
 - CC (Convenience Commercial)
 - NC (Neighbourhood Commercial)

- Institutional Zones**
- I1 (Minor Institutional)
 - I2 (Major Institutional)
- Other Zones**
- A (Agricultural)
 - N (Core Natural)
 - OS (Open Space)
 - D (Development)
 - Under Appeal





- Mixed Use Zones**
- HM (Historic Mainstreets)
 - UD (Upper Downtown)
 - LD (Lower Downtown)
 - MCC (Major Commercial Centre)
 - BHC (Brant Heritage Conservation District)
 - IC (Intensification Corridor)
- Employment Zones**
- GE (General Employment)
 - PE (Prestige Employment)

- Residential Zones**
- SR (Suburban Residential)
 - GNLR (Greenfield Neighbourhood Low-Rise)
 - NLR (Neighbourhood Low-Rise)
 - RMR (Residential Mid-Rise)
 - RHR (Residential High-Rise)
- Commercial Zones**
- AS (Automobile Service)
 - CC (Convenience Commercial)
 - NC (Neighbourhood Commercial)

- Institutional Zones**
- I1 (Minor Institutional)
 - I2 (Major Institutional)
- Other Zones**
- A (Agricultural)
 - N (Core Natural)
 - OS (Open Space)
 - D (Development)
 - Under Appeal

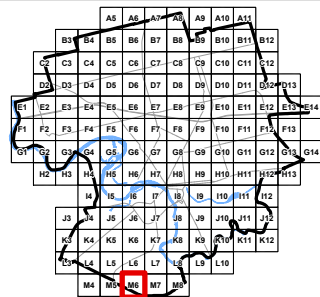


Schedule 'A' – Zone Maps

Map M6



County of Brant



- Mixed Use Zones**
- HM (Historic Mainstreets)
 - UD (Upper Downtown)
 - LD (Lower Downtown)
 - MCC (Major Commercial Centre)
 - BHC (Brant Heritage Conservation District)
 - IC (Intensification Corridor)
- Employment Zones**
- GE (General Employment)
 - PE (Prestige Employment)

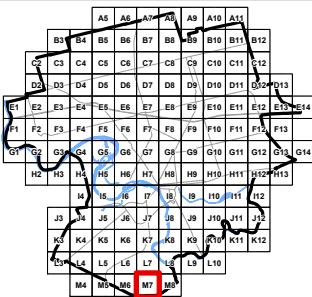
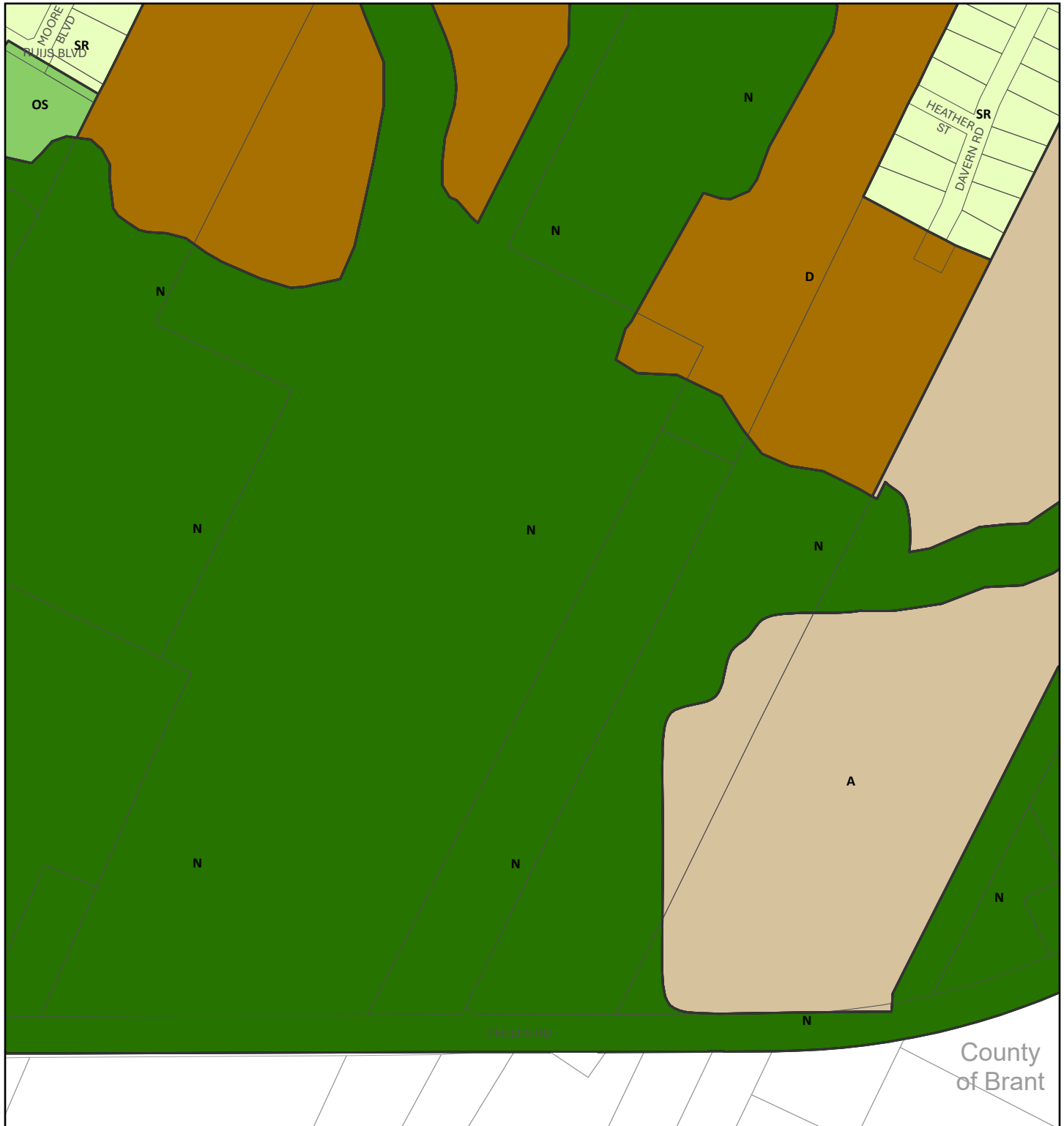
- Residential Zones**
- SR (Suburban Residential)
 - GNLR (Greenfield Neighbourhood Low-Rise)
 - NLR (Neighbourhood Low-Rise)
 - RMR (Residential Mid-Rise)
 - RHR (Residential High-Rise)
- Commercial Zones**
- AS (Automobile Service)
 - CC (Convenience Commercial)
 - NC (Neighbourhood Commercial)

- Institutional Zones**
- I1 (Minor Institutional)
 - I2 (Major Institutional)
- Other Zones**
- A (Agricultural)
 - N (Core Natural)
 - OS (Open Space)
 - D (Development)
 - Under Appeal



Schedule 'A' – Zone Maps

Map M7

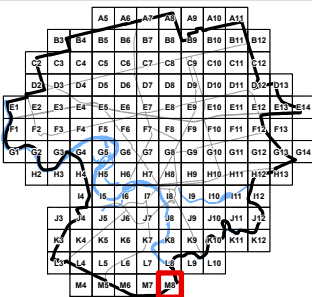
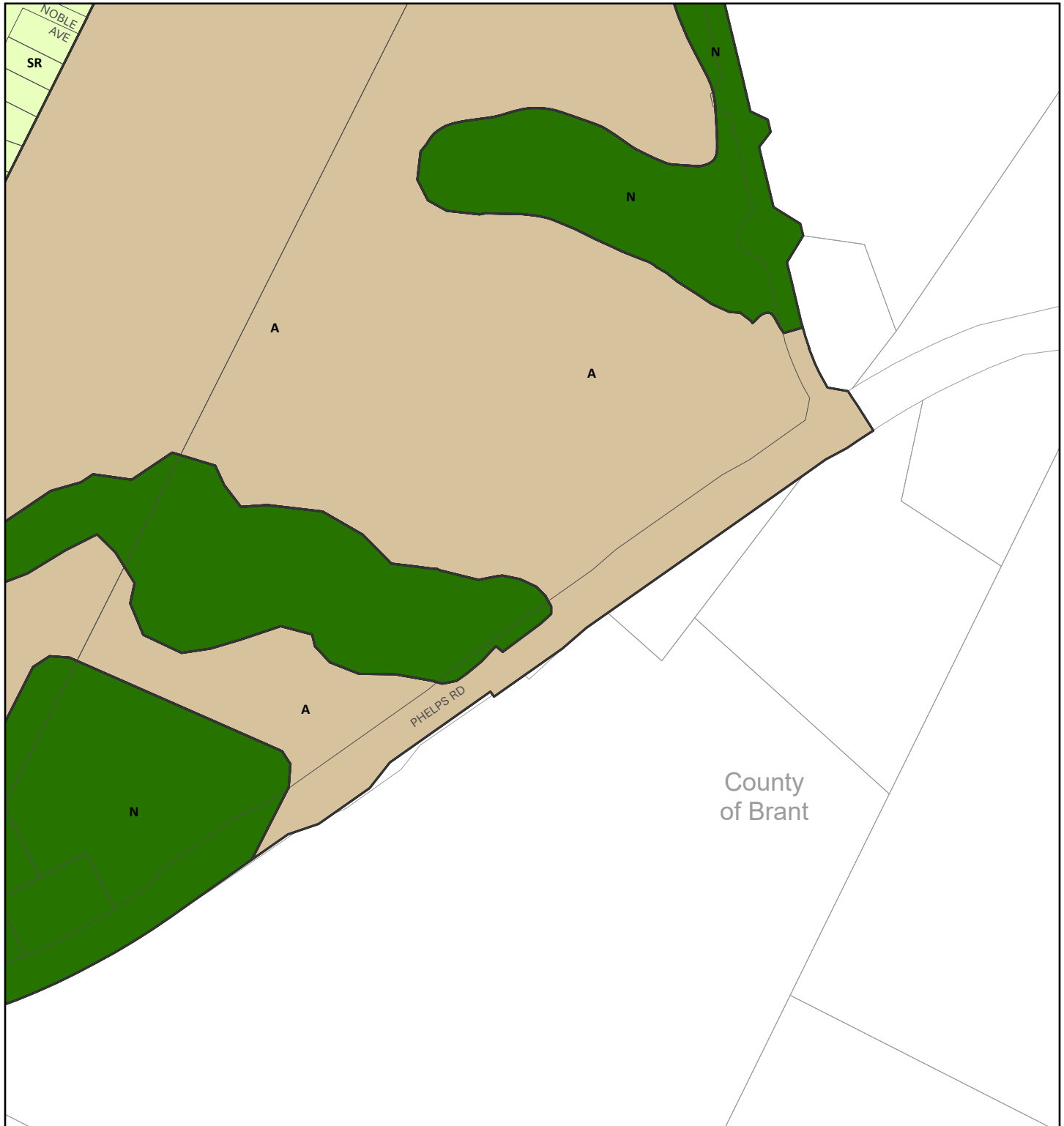


- Mixed Use Zones**
- HM (Historic Mainstreets)
 - UD (Upper Downtown)
 - LD (Lower Downtown)
 - MCC (Major Commercial Centre)
 - BHC (Brant Heritage Conservation District)
 - IC (Intensification Corridor)
- Employment Zones**
- GE (General Employment)
 - PE (Prestige Employment)

- Residential Zones**
- SR (Suburban Residential)
 - GNLR (Greenfield Neighbourhood Low-Rise)
 - NLR (Neighbourhood Low-Rise)
 - RMR (Residential Mid-Rise)
 - RHR (Residential High-Rise)
- Commercial Zones**
- AS (Automobile Service)
 - CC (Convenience Commercial)
 - NC (Neighbourhood Commercial)

- Institutional Zones**
- I1 (Minor Institutional)
 - I2 (Major Institutional)
- Other Zones**
- A (Agricultural)
 - N (Core Natural)
 - OS (Open Space)
 - D (Development)
 - Under Appeal





- Mixed Use Zones**
- HM (Historic Mainstreets)
 - UD (Upper Downtown)
 - LD (Lower Downtown)
 - MCC (Major Commercial Centre)
 - BHC (Brant Heritage Conservation District)
 - IC (Intensification Corridor)
- Employment Zones**
- GE (General Employment)
 - PE (Prestige Employment)

- Residential Zones**
- SR (Suburban Residential)
 - GNLR (Greenfield Neighbourhood Low-Rise)
 - NLR (Neighbourhood Low-Rise)
 - RMR (Residential Mid-Rise)
 - RHR (Residential High-Rise)
- Commercial Zones**
- AS (Automobile Service)
 - CC (Convenience Commercial)
 - NC (Neighbourhood Commercial)

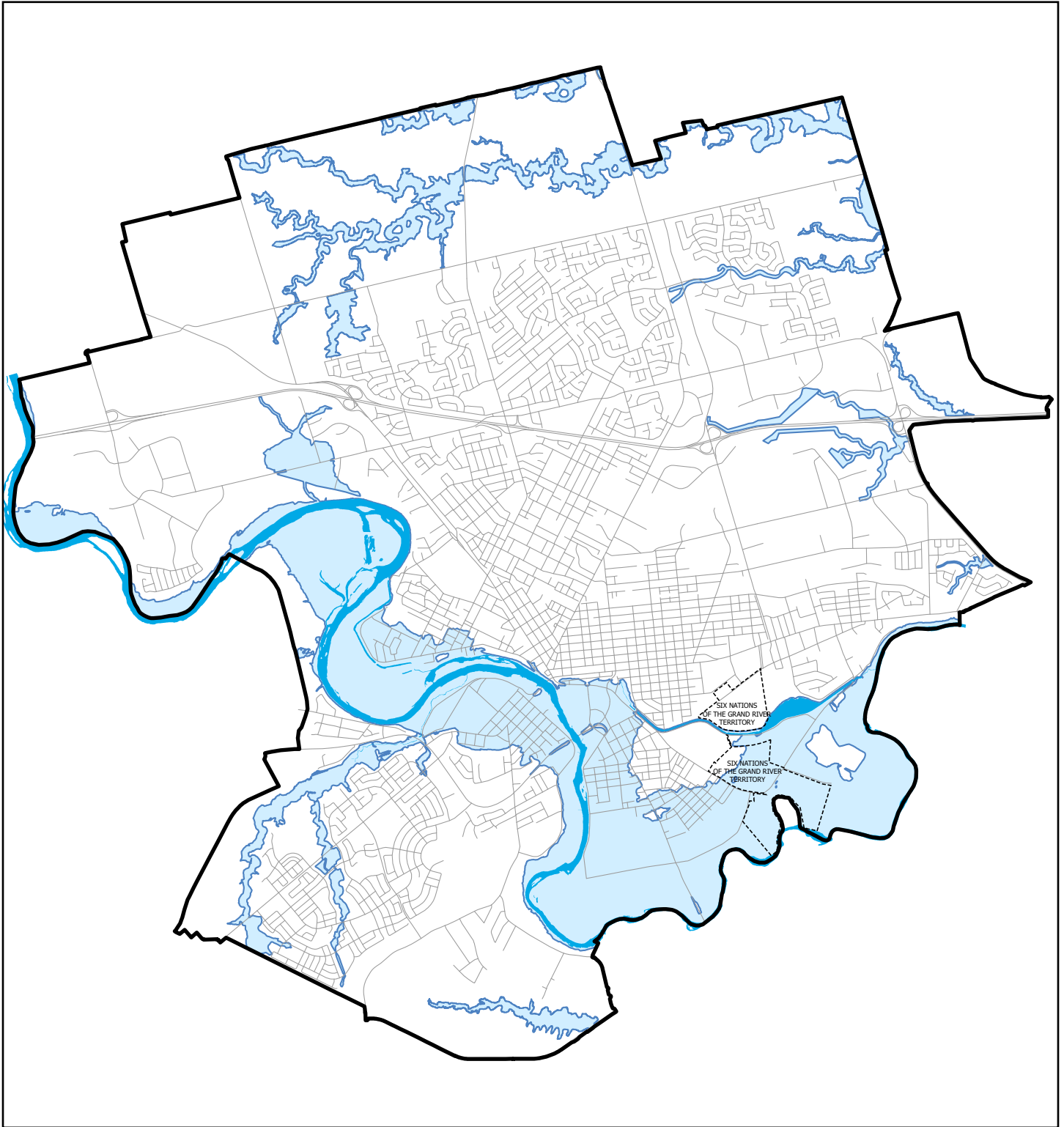
- Institutional Zones**
- I1 (Minor Institutional)
 - I2 (Major Institutional)
- Other Zones**
- A (Agricultural)
 - N (Core Natural)
 - OS (Open Space)
 - D (Development)
 - Under Appeal



17.2 Schedule B – Flood Protection Overlay

The following maps in Section 17.2 outline the Flood Protection Overlay within the City of Brantford. For more information on specific areas, please contact the City of Brantford Planning and Development Services by phone at 519-759-4150 or email at planning@brantford.ca.

Schedule B – Flood Protection Overlay



Legend

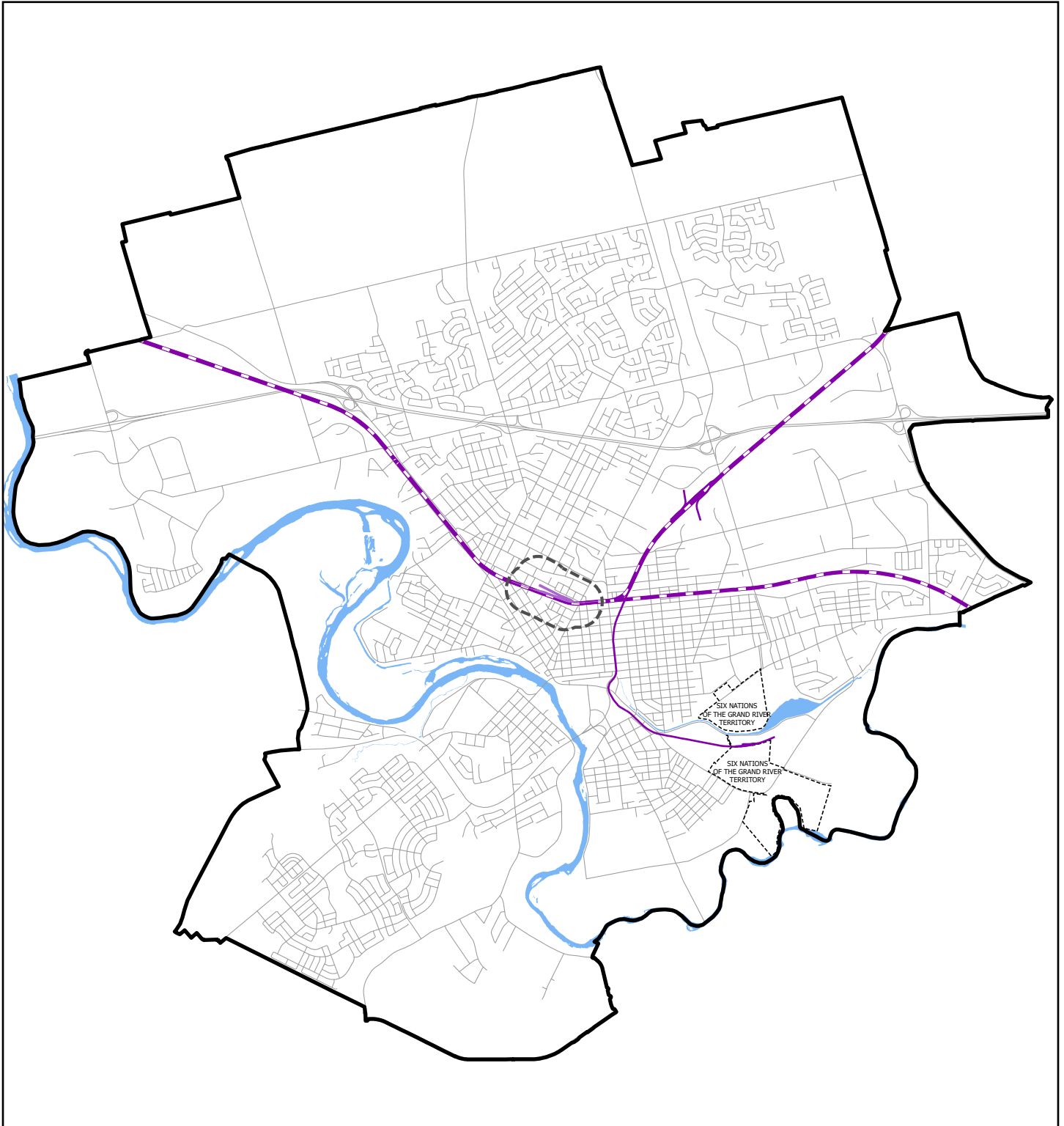
 Flood Protection Overlay







17.3 Schedule C – Railways

The following maps in Section 17.3 outline the railway main line, branch line, railyard tracks as well as a 300 metre buffer within the City of Brantford. For more information on specific areas, please contact the City of Brantford Planning and Development Services by phone at 519-759-4150 or email at planning@brantford.ca

Schedule C – Railways



Legend

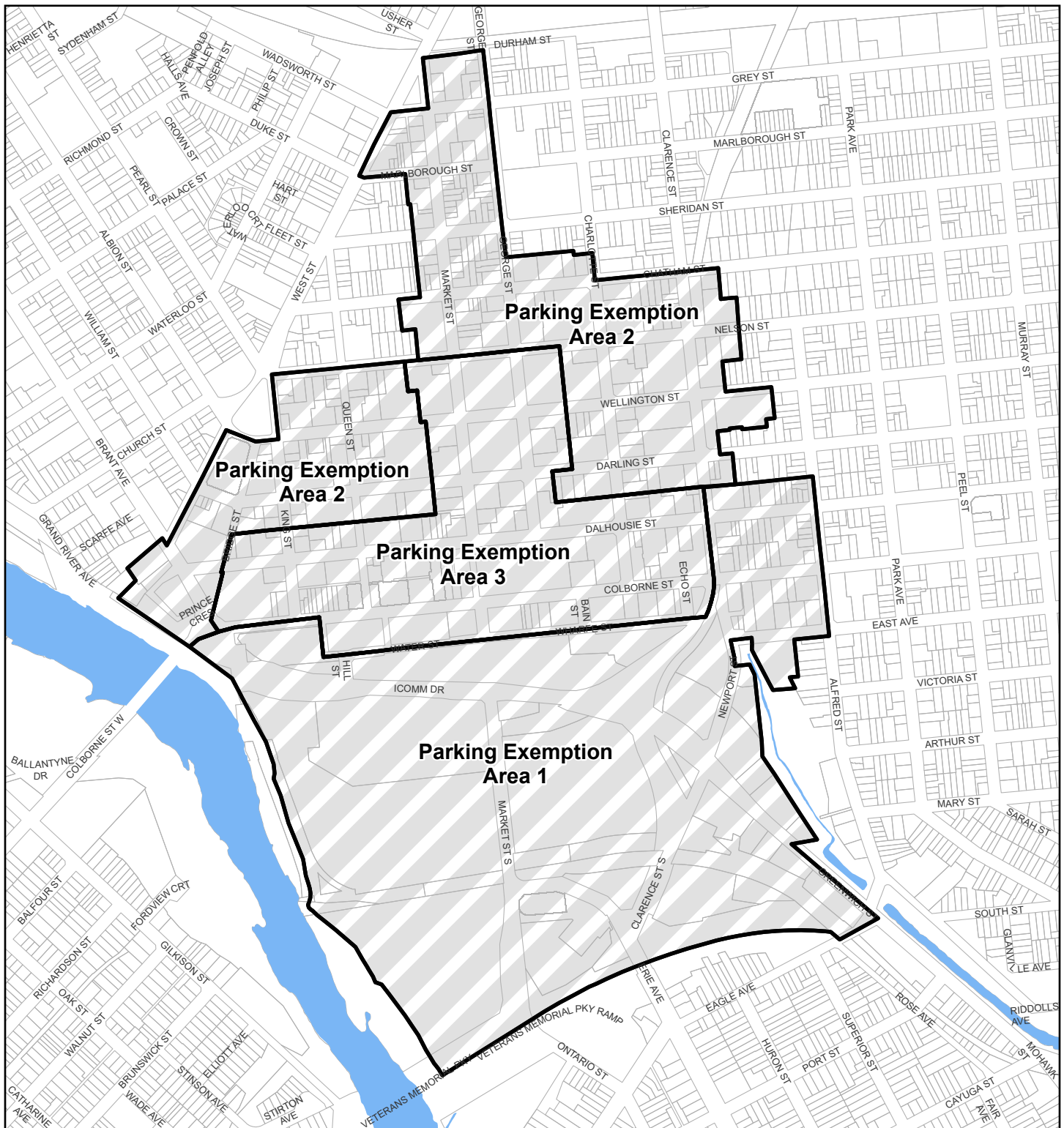
-  Main line
-  Branch line
-  Railyard track
-  Railyard 300 metre buffer



17.4 Schedule D – Parking Exemptions

The following maps in Section 17.4 outline the parking exemption areas within the City of Brantford. For more information on specific areas, please contact the City of Brantford Planning and Development Services by phone at 519-759-4150 or email at planning@brantford.ca

Schedule D – Parking Exemption



Legend

 Parking Exemption Areas

